



Volumen II
Precipitaciones

Anuario Hidrológico

Cuenca Activa de los ríos
Limay y Neuquén

2018 - 2019

ÍNDICE

| | |
|---|----|
| ÍNDICE | 1 |
| Primera Parte: Subcuencas del Alto Limay y Traful..... | 2 |
| Subcuenca Limay: Listado de estaciones..... | 4 |
| Subcuenca Limay: Precipitaciones diarias..... | 5 |
| Segunda Parte: Subcuenca del Collón Curá..... | 18 |
| Subcuenca Collón Curá: Listado de estaciones. | 20 |
| Subcuenca del Collón Curá: Precipitaciones diarias..... | 21 |
| Tercera Parte: Subcuenca Activa del Neuquén. | 48 |
| Subcuenca del Neuquén: Listado de estaciones. | 50 |
| Subcuenca Neuquén: Planillas de precipitaciones diarias | 51 |

PRIMERA PARTE: SUBCUENCAS DEL ALTO LIMAY Y TRAFUL.

Estaciones hidrometeorológicas pertenecientes al A.I.C. emplazadas sobre las cuencas del alto río Limay, Traful y sus afluentes.

AIC AUTORIDAD INTERJURISDICCIONAL DE LAS CUENCAS DE LOS RÍO NEUQUÉN, LIMAY Y NEGRO

Mendoza

Neuquén

Río Negro

Río Neuquén

Río Neuquén

Río Limay

República de Chile




37°55'0"S

37°55'0"S

40°0'0"S

40°0'0"S

REFERENCIAS:

-  Cuenca del alto río Limay, Traful y sus afluentes.
-  Estaciones de telemedición
-  Estaciones de telemedición emplazadas en alta montaña

SUBCUENCA LIMAY: LISTADO DE ESTACIONES.

En la planilla se listan las estaciones de la subcuenca, ordenadas por su número de ubicación en el mapa, indicándose también sus códigos y coordenadas

Cuenca Limay

| | | | | | |
|-----------|----------------------------------|--|-----------|--------------------------------------|--|
| 57 | Nahuel Huapi 2000.10 | 41° 3' 21.73" S 71° 8' 49.28" O 775 msnm | 64 | Bahía López 8000.06 | 41° 4' 27.88" S 71° 34' 6.85" O 769 msnm |
| 58 | Villa Llanquín 2000.62 | 40° 53' 41.74" S 71° 2' 20.98" O 737 msnm | 65 | Villa La Angostura 8000.22 | 40° 46' 58.00" S 71° 39' 23.47" O 769 msnm |
| 59 | Salmonicultura 2200.02 | 40° 40' 14.86" S 71° 14' 27.87" O 789 msnm | 66 | Cerro Nevado 8070.01 | 40° 58' 15.3" S 71° 42' 48.64" O 1835 msnm |
| 60 | La Cantera 2200.03 | 40° 42' 54.74" S 71° 6' 51.95" O 709 msnm | 67 | El Rincón 8700.03 | 40° 43' 31.24" S 71° 48' 15.11" O 777 msnm |
| 62 | Villa Traful 2240.01 | 40° 39' 10.63" S 71° 23' 59.97" O 808 msnm | 68 | Cerro Mirador 8710.02 | 40° 43' 7.8" S 71° 56' 5.65" O 1261 msnm |
| 63 | Corralito 2300.07 | 40° 43' 53.4" S 70° 41' 18.00" O 660 msnm | 69 | Lago Espejo Chico 8811.01 | 40° 35' 40.44" S 71° 42' 8.63" O 793 msnm |
| | | | 70 | Hotel Tronador 11000.03 | 41° 16' 0.00" S 71° 39' 13.8" O 808 msnm |

SUBCUENCA LIMAY: PRECIPITACIONES DIARIAS

Del listado anterior de estaciones, se muestran a continuación los datos de aquellas que miden precipitaciones comparadas con la media histórica.

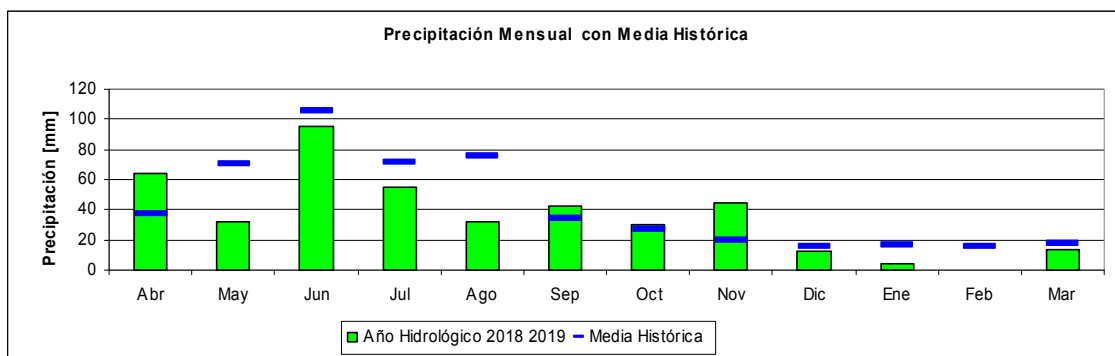
PRECIPITACIONES DIARIAS AÑO HIDROLÓGICO 2018 - 2019 COMPARACIÓN CON MEDIA HISTÓRICA

Código: 2000.10
Estación: **NAHUEL HUAPI**
Cuenca: Río Limay
Subcuenca: Tramo Principal

Latitud: 41° 3'21.73"S
Longitud: 71° 8'49.28"O
Altura: 775 msnm

| | ABR | MAY | JUN | JUL | AGO | SEP | OCT | NOV | DIC | ENE | FEB | MAR |
|-----------------------|------|------|------|------|------|------|------|------|------|------|------|------|
| 1 | 0 | 0 | 0 | 8 | 0 | 0 | 3 | 5 | 0 | 0 | 0 | 1 |
| 2 | 0 | 2 | 0 | 0 | 1 | 0 | 0 | 2 | 0 | 0 | 0 | 0 |
| 3 | 1 | 0 | 0 | 0 | 0 | 0 | 0 | 7 | 0 | 0 | 0 | 0 |
| 4 | 8 | 0 | 0 | 1 | 7 | 0 | 0 | 11 | 0 | 0 | 0 | 0 |
| 5 | 0 | 0 | 3 | 0 | 3 | 1 | 0 | 0 | 9 | 0 | 0 | 0 |
| 6 | 0 | 0 | 0 | 1 | 8 | 0 | 0 | 0 | 0 | 0 | 0 | 11 |
| 7 | 0 | 3 | 8 | 0 | 0 | 0 | 2 | 0 | 0 | 2 | 0 | 0 |
| 8 | 0 | 0 | 0 | 0 | 0 | 1 | 2 | 1 | 0 | 2 | 0 | 0 |
| 9 | 14 | 0 | 4 | 0 | 0 | 0 | 1 | 3 | 0 | 0 | 0 | 0 |
| 10 | 35 | 0 | 4 | 0 | 0 | 0 | 0 | 0 | 1 | 0 | 0 | 0 |
| 11 | 1 | 0 | 7 | 0 | 0 | 0 | 0 | 10 | 0 | 0 | 0 | 0 |
| 12 | 0 | 0 | 0 | 21 | 0 | 0 | 0 | 0 | 0 | 0 | 0 | 0 |
| 13 | 0 | 5 | 0 | 16 | 0 | 0 | 0 | 0 | 0 | 0 | 0 | 0 |
| 14 | 0 | 0 | 0 | 2 | 0 | 0 | 0 | 0 | 0 | 0 | 0 | 0 |
| 15 | 0 | 0 | 0 | 0 | 0 | 0 | 1 | 0 | 0 | 0 | 0 | 0 |
| 16 | 0 | 5 | 0 | 1 | 0 | 0 | 5 | 0 | 0 | 0 | 0 | 1 |
| 17 | 0 | 2 | 0 | 0 | 2 | 0 | 2 | 0 | 0 | 0 | 0 | 0 |
| 18 | 0 | 0 | 0 | 1 | 0 | 2 | 8 | 0 | 0 | 0 | 0 | 0 |
| 19 | 0 | 1 | 6 | 2 | 0 | 0 | 1 | 0 | 1 | 0 | 0 | 0 |
| 20 | 0 | 0 | 4 | 0 | 0 | 6 | 0 | 0 | 0 | 0 | 0 | 0 |
| 21 | 0 | 0 | 0 | 0 | 0 | 9 | 0 | 6 | 0 | 0 | 0 | 0 |
| 22 | 1 | 0 | 0 | 2 | 5 | 7 | 0 | 0 | 0 | 0 | 0 | 0 |
| 23 | 0 | 1 | 0 | 0 | 2 | 1 | 2 | 0 | 0 | 0 | 0 | 0 |
| 24 | 0 | 0 | 0 | 0 | 0 | 0 | 1 | 0 | 0 | 0 | 0 | 0 |
| 25 | 0 | 1 | 15 | 0 | 0 | 0 | 0 | 0 | 0 | 0 | 0 | 0 |
| 26 | 4 | 0 | 18 | 0 | 0 | 2 | 0 | 0 | 0 | 0 | 0 | 0 |
| 27 | 0 | 8 | 1 | 0 | 0 | 2 | 0 | 0 | 0 | 0 | 0 | 0 |
| 28 | 0 | 1 | 0 | 0 | 0 | 4 | 3 | 0 | 0 | 0 | 0 | 0 |
| 29 | 0 | 0 | 18 | 0 | 4 | 4 | 0 | 0 | 1 | 0 | 0 | 0 |
| 30 | 0 | 3 | 7 | 0 | 0 | 3 | 0 | 0 | 0 | 0 | 0 | 0 |
| 31 | | 0 | | 0 | 0 | | 0 | | 0 | 0 | | 0 |
| Media Histórica (*) | 37 | 70 | 105 | 71 | 75 | 34 | 27 | 20 | 15 | 17 | 16 | 17 |
| Máxima Histórica (*) | 89 | 231 | 264 | 149 | 172 | 68 | 113 | 66 | 44 | 64 | 59 | 49 |
| Año Ocurrencia Máxima | 2004 | 2009 | 2000 | 2006 | 2008 | 2013 | 2002 | 2005 | 2010 | 2006 | 2000 | 2005 |

(*) Estadística sobre la serie 1997 - 2019



**PRECIPITACIONES DIARIAS AÑO HIDROLÓGICO 2018 - 2019
COMPARACIÓN CON MEDIA HISTÓRICA**

Código: 2000.62

Estación: **VILLA LLANQUIN**

Cuenca: Río Limay

Subcuenca: Tramo Principal

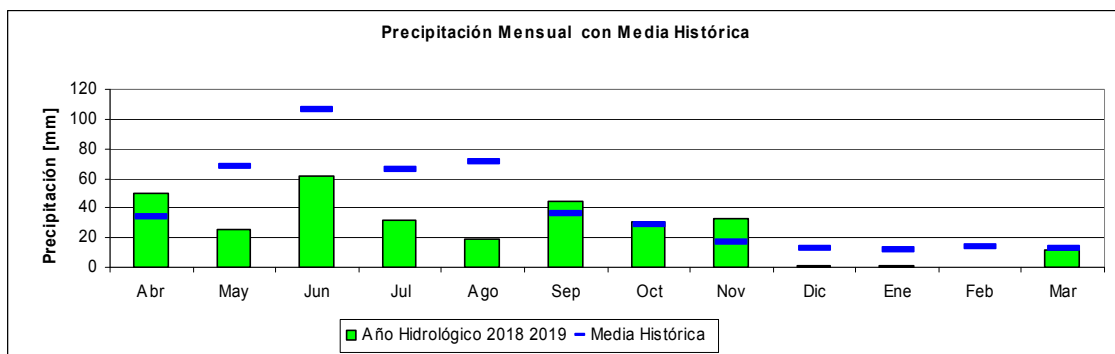
Latitud: 40°53'41.74"S

Longitud: 71° 2'20.98"O

Altura: 737 msnm

| | ABR | MAY | JUN | JUL | AGO | SEP | OCT | NOV | DIC | ENE | FEB | MAR |
|-----------------------|------|------|------|------|------|------|------|------|------|------|------|------|
| 1 | 0 | 0 | 0 | 1 | 0 | 0 | 0 | 5 | 0 | 0 | 0 | 0 |
| 2 | 0 | 1 | 0 | 1 | 0 | 0 | 0 | 1 | 0 | 0 | 0 | 0 |
| 3 | 0 | 0 | 0 | 0 | 0 | 0 | 0 | 3 | 0 | 0 | 0 | 0 |
| 4 | 6 | 0 | 0 | 1 | 7 | 0 | 0 | 5 | 0 | 0 | 0 | 0 |
| 5 | 0 | 1 | 3 | 1 | 1 | 0 | 0 | 1 | 0 | 0 | 0 | 0 |
| 6 | 0 | 0 | 0 | 1 | 3 | 1 | 0 | 0 | 0 | 0 | 0 | 8 |
| 7 | 0 | 4 | 6 | 0 | 0 | 0 | 0 | 0 | 0 | 0 | 0 | 0 |
| 8 | 0 | 0 | 0 | 0 | 0 | 0 | 3 | 0 | 0 | 1 | 0 | 0 |
| 9 | 8 | 0 | 7 | 0 | 0 | 0 | 0 | 2 | 0 | 0 | 0 | 0 |
| 10 | 35 | 1 | 1 | 0 | 0 | 0 | 0 | 0 | 0 | 0 | 0 | 0 |
| 11 | 0 | 0 | 7 | 0 | 0 | 0 | 0 | 10 | 1 | 0 | 0 | 0 |
| 12 | 0 | 0 | 1 | 15 | 0 | 0 | 0 | 0 | 0 | 0 | 0 | 0 |
| 13 | 0 | 4 | 0 | 4 | 0 | 0 | 0 | 0 | 0 | 0 | 0 | 0 |
| 14 | 0 | 1 | 0 | 0 | 0 | 0 | 0 | 0 | 0 | 0 | 0 | 2 |
| 15 | 0 | 0 | 0 | 1 | 0 | 0 | 1 | 0 | 0 | 0 | 0 | 2 |
| 16 | 0 | 5 | 0 | 0 | 0 | 0 | 2 | 0 | 0 | 0 | 0 | 0 |
| 17 | 0 | 1 | 0 | 1 | 2 | 0 | 2 | 0 | 0 | 0 | 0 | 0 |
| 18 | 0 | 1 | 0 | 4 | 0 | 0 | 17 | 0 | 0 | 0 | 0 | 0 |
| 19 | 0 | 0 | 1 | 2 | 0 | 0 | 0 | 0 | 1 | 0 | 0 | 0 |
| 20 | 0 | 0 | 5 | 0 | 0 | 5 | 0 | 0 | 0 | 0 | 0 | 0 |
| 21 | 0 | 0 | 0 | 0 | 0 | 13 | 0 | 5 | 0 | 0 | 0 | 0 |
| 22 | 0 | 0 | 0 | 0 | 3 | 7 | 0 | 0 | 0 | 0 | 0 | 0 |
| 23 | 0 | 0 | 0 | 0 | 0 | 1 | 4 | 0 | 0 | 0 | 0 | 0 |
| 24 | 0 | 0 | 1 | 0 | 0 | 0 | 1 | 0 | 0 | 0 | 0 | 0 |
| 25 | 0 | 0 | 9 | 0 | 0 | 0 | 0 | 0 | 0 | 0 | 0 | 0 |
| 26 | 1 | 0 | 7 | 0 | 0 | 5 | 0 | 0 | 0 | 0 | 0 | 0 |
| 27 | 0 | 3 | 0 | 0 | 0 | 5 | 0 | 0 | 0 | 0 | 0 | 0 |
| 28 | 0 | 1 | 0 | 0 | 0 | 0 | 1 | 0 | 0 | 0 | 0 | 0 |
| 29 | 0 | 0 | 10 | 0 | 3 | 6 | 0 | 0 | 0 | 0 | 0 | 0 |
| 30 | 0 | 2 | 4 | 0 | 0 | 2 | 0 | 0 | 0 | 0 | 0 | 0 |
| 31 | 0 | 0 | 0 | 0 | 0 | 0 | 0 | 0 | 0 | 0 | 0 | 0 |
| Media Histórica (*) | 34 | 68 | 106 | 66 | 72 | 36 | 29 | 17 | 13 | 11 | 14 | 13 |
| Máxima Histórica (*) | 81 | 204 | 249 | 174 | 160 | 80 | 106 | 54 | 56 | 44 | 46 | 32 |
| Año Ocurrencia Máxima | 2014 | 2009 | 2004 | 2006 | 2008 | 2013 | 2002 | 2014 | 2012 | 2001 | 2000 | 2001 |

(*) Estadística sobre la serie 1998 - 2019



**PRECIPITACIONES DIARIAS AÑO HIDROLÓGICO 2018 - 2019
COMPARACIÓN CON MEDIA HISTÓRICA**

Código: 2200.02

Estación: **SALMONICULTURA**

Cuenca: Río Limay

Subcuenca: Trafal

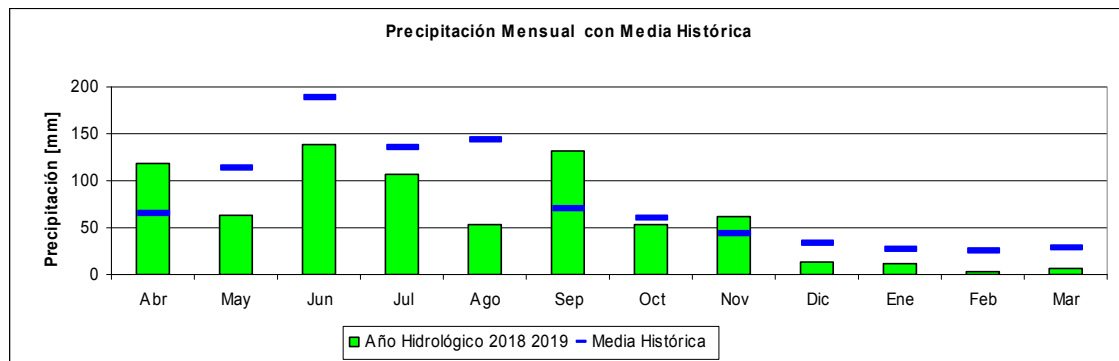
Latitud: 40°40'14.86"S

Longitud: 71°14'27.87"O

Altura: 789 msnm

| | ABR | MAY | JUN | JUL | AGO | SEP | OCT | NOV | DIC | ENE | FEB | MAR |
|-----------------------|------|------|------|------|------|------|------|------|------|------|------|------|
| 1 | 0 | 1 | 0 | 8 | 0 | 2 | 2 | 3 | 0 | 0 | 0 | 0 |
| 2 | 0 | 5 | 0 | 0 | 0 | 8 | 0 | 3 | 0 | 0 | 0 | 0 |
| 3 | 0 | 0 | 0 | 0 | 0 | 0 | 0 | 5 | 0 | 0 | 0 | 0 |
| 4 | 16 | 0 | 0 | 1 | 11 | 0 | 0 | 23 | 0 | 0 | 0 | 0 |
| 5 | 0 | 0 | 5 | 1 | 9 | 10 | 0 | 0 | 0 | 0 | 0 | 0 |
| 6 | 0 | 0 | 0 | 0 | 8 | 2 | 0 | 0 | 0 | 0 | 0 | 4 |
| 7 | 1 | 4 | 19 | 0 | 0 | 0 | 0 | 0 | 0 | 3 | 0 | 1 |
| 8 | 1 | 1 | 3 | 0 | 0 | 0 | 8 | 1 | 0 | 8 | 0 | 0 |
| 9 | 26 | 0 | 0 | 0 | 0 | 0 | 2 | 5 | 0 | 0 | 0 | 0 |
| 10 | 54 | 0 | 1 | 0 | 0 | 0 | 0 | 0 | 0 | 0 | 0 | 0 |
| 11 | 4 | 0 | 3 | 5 | 0 | 0 | 0 | 10 | 1 | 0 | 0 | 0 |
| 12 | 0 | 0 | 11 | 44 | 0 | 0 | 0 | 0 | 0 | 0 | 1 | 0 |
| 13 | 0 | 11 | 1 | 24 | 0 | 0 | 0 | 0 | 0 | 0 | 0 | 0 |
| 14 | 0 | 3 | 0 | 3 | 0 | 0 | 0 | 1 | 0 | 0 | 0 | 1 |
| 15 | 0 | 0 | 0 | 2 | 0 | 0 | 4 | 0 | 0 | 0 | 0 | 1 |
| 16 | 0 | 6 | 0 | 0 | 0 | 1 | 17 | 0 | 0 | 0 | 0 | 0 |
| 17 | 0 | 9 | 0 | 0 | 6 | 0 | 2 | 0 | 0 | 0 | 0 | 0 |
| 18 | 0 | 0 | 0 | 3 | 0 | 5 | 6 | 0 | 0 | 0 | 0 | 0 |
| 19 | 0 | 2 | 7 | 6 | 0 | 5 | 0 | 0 | 0 | 0 | 0 | 0 |
| 20 | 0 | 0 | 10 | 0 | 0 | 26 | 0 | 0 | 0 | 0 | 0 | 0 |
| 21 | 0 | 0 | 0 | 2 | 0 | 19 | 3 | 11 | 0 | 0 | 1 | 0 |
| 22 | 0 | 0 | 8 | 7 | 11 | 24 | 0 | 0 | 0 | 0 | 1 | 0 |
| 23 | 0 | 0 | 0 | 0 | 5 | 5 | 4 | 0 | 0 | 0 | 0 | 0 |
| 24 | 0 | 0 | 2 | 0 | 0 | 0 | 3 | 0 | 0 | 0 | 0 | 0 |
| 25 | 0 | 2 | 37 | 1 | 0 | 0 | 0 | 0 | 0 | 0 | 0 | 0 |
| 26 | 16 | 1 | 17 | 0 | 0 | 3 | 0 | 0 | 0 | 0 | 0 | 0 |
| 27 | 0 | 10 | 1 | 0 | 0 | 4 | 0 | 0 | 0 | 0 | 0 | 0 |
| 28 | 0 | 7 | 0 | 0 | 0 | 3 | 2 | 0 | 0 | 0 | 0 | 0 |
| 29 | 0 | 0 | 13 | 0 | 4 | 13 | 1 | 0 | 12 | 0 | | 0 |
| 30 | 0 | 2 | 1 | 0 | 0 | 2 | 0 | 0 | 0 | 0 | | 0 |
| 31 | 0 | 0 | 0 | 0 | 0 | 0 | 0 | 0 | 0 | 0 | | 0 |
| Media Histórica (*) | 66 | 113 | 189 | 136 | 143 | 71 | 60 | 43 | 34 | 27 | 24 | 28 |
| Máxima Histórica (*) | 191 | 367 | 397 | 291 | 282 | 136 | 278 | 177 | 112 | 107 | 76 | 78 |
| Año Ocurrencia Máxima | 1997 | 2005 | 2003 | 2006 | 2008 | 2004 | 2002 | 2005 | 2012 | 2001 | 2013 | 2002 |

(*) Estadística sobre la serie 1997 - 2019



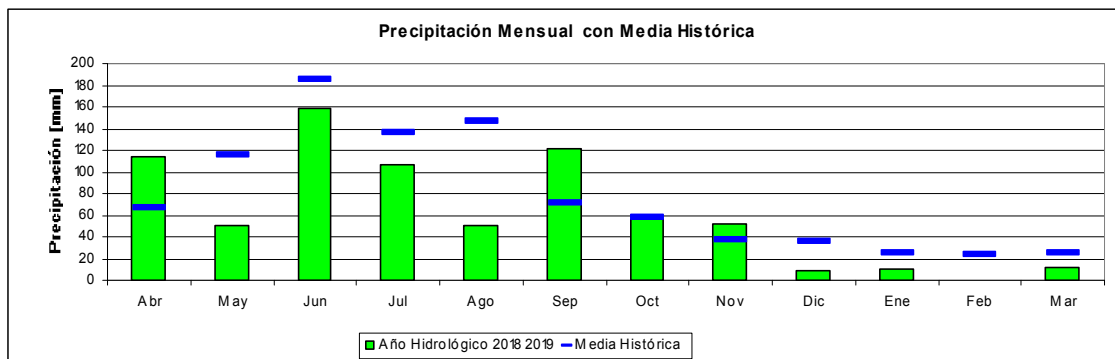
**PRECIPITACIONES DIARIAS AÑO HIDROLÓGICO 2018 - 2019
COMPARACIÓN CON MEDIA HISTÓRICA**

Código: 2200.03
Estación: **LA CANTERA**
Cuenca: Río Limay
Subcuenca: Traful

Latitud: 40°42'54.74"S
Longitud: 71° 6'51.95"O
Altura: 709

| | ABR | MAY | JUN | JUL | AGO | SEP | OCT | NOV | DIC | ENE | FEB | MAR |
|-----------------------|------|------|------|------|------|------|------|------|------|------|------|------|
| 1 | 0 | 0 | 0 | 7 | 0 | 2 | 0 | 4 | 0 | 0 | 0 | 1 |
| 2 | 0 | 2 | 0 | 0 | 0 | 5 | 0 | 2 | 0 | 0 | 0 | 0 |
| 3 | 0 | 0 | 0 | 0 | 0 | 0 | 0 | 4 | 0 | 0 | 0 | 0 |
| 4 | 13 | 0 | 0 | 1 | 11 | 0 | 0 | 16 | 0 | 0 | 0 | 0 |
| 5 | 0 | 1 | 5 | 4 | 4 | 6 | 0 | 0 | 0 | 0 | 0 | 0 |
| 6 | 0 | 0 | 0 | 6 | 5 | 3 | 0 | 0 | 0 | 0 | 0 | 5 |
| 7 | 1 | 5 | 20 | 0 | 0 | 0 | 0 | 0 | 0 | 4 | 0 | 0 |
| 8 | 1 | 0 | 0 | 0 | 0 | 0 | 10 | 0 | 0 | 6 | 0 | 0 |
| 9 | 23 | 0 | 0 | 0 | 0 | 0 | 2 | 4 | 0 | 1 | 0 | 0 |
| 10 | 66 | 0 | 0 | 0 | 0 | 0 | 0 | 0 | 0 | 0 | 0 | 0 |
| 11 | 2 | 0 | 3 | 1 | 0 | 0 | 0 | 8 | 0 | 0 | 0 | 0 |
| 12 | 0 | 0 | 9 | 46 | 0 | 0 | 0 | 0 | 0 | 0 | 0 | 0 |
| 13 | 0 | 10 | 3 | 25 | 0 | 0 | 0 | 0 | 0 | 0 | 0 | 0 |
| 14 | 0 | 1 | 0 | 3 | 0 | 0 | 0 | 0 | 0 | 0 | 0 | 0 |
| 15 | 0 | 0 | 3 | 0 | 0 | 0 | 2 | 0 | 0 | 0 | 0 | 6 |
| 16 | 0 | 8 | 15 | 0 | 0 | 0 | 5 | 0 | 0 | 0 | 0 | 0 |
| 17 | 0 | 7 | 0 | 1 | 8 | 0 | 3 | 0 | 0 | 0 | 0 | 0 |
| 18 | 0 | 0 | 0 | 6 | 0 | 3 | 23 | 0 | 0 | 0 | 0 | 0 |
| 19 | 0 | 1 | 8 | 3 | 0 | 4 | 0 | 0 | 1 | 0 | 0 | 0 |
| 20 | 0 | 0 | 7 | 0 | 0 | 24 | 1 | 0 | 0 | 0 | 0 | 0 |
| 21 | 0 | 0 | 0 | 1 | 0 | 16 | 0 | 14 | 0 | 0 | 0 | 0 |
| 22 | 0 | 0 | 4 | 3 | 13 | 25 | 0 | 0 | 0 | 0 | 0 | 0 |
| 23 | 0 | 0 | 0 | 1 | 2 | 9 | 7 | 0 | 0 | 0 | 0 | 0 |
| 24 | 0 | 0 | 2 | 0 | 0 | 0 | 1 | 0 | 0 | 0 | 0 | 0 |
| 25 | 0 | 0 | 44 | 0 | 0 | 0 | 0 | 0 | 0 | 0 | 0 | 0 |
| 26 | 7 | 1 | 22 | 0 | 0 | 3 | 0 | 0 | 0 | 0 | 0 | 0 |
| 27 | 1 | 13 | 0 | 0 | 0 | 4 | 0 | 0 | 0 | 0 | 0 | 0 |
| 28 | 0 | 1 | 0 | 0 | 0 | 1 | 1 | 0 | 0 | 0 | 0 | 0 |
| 29 | 0 | 0 | 12 | 0 | 5 | 15 | 1 | 0 | 8 | 0 | 0 | 0 |
| 30 | 0 | 2 | 4 | 0 | 0 | 4 | 0 | 0 | 0 | 0 | 0 | 0 |
| 31 | 0 | 0 | 0 | 0 | 4 | 0 | 0 | 0 | 0 | 0 | 0 | 0 |
| Media Histórica (*) | 67 | 115 | 186 | 136 | 146 | 71 | 58 | 37 | 36 | 25 | 24 | 25 |
| Máxima Histórica (*) | 170 | 283 | 427 | 299 | 386 | 163 | 208 | 194 | 121 | 87 | 62 | 51 |
| Año Ocurrencia Máxima | 2014 | 2009 | 2004 | 2006 | 2008 | 2007 | 2002 | 2005 | 2003 | 2006 | 2007 | 2002 |

(*) Estadística sobre la serie 1997 - 2019



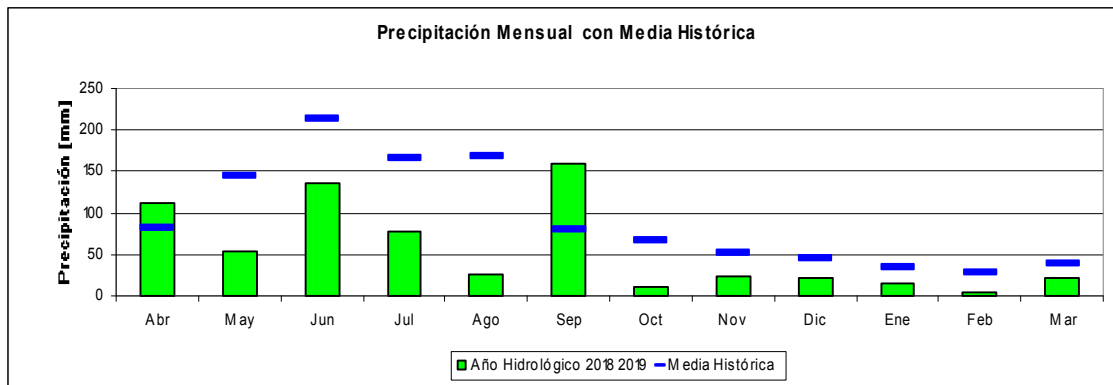
**PRECIPITACIONES DIARIAS AÑO HIDROLÓGICO 2018 - 2019
COMPARACIÓN CON MEDIA HISTÓRICA**

Código: 2240.01
Estación: **VILLA TRAFUL**
Cuenca: Río Limay
Subcuenca: Traful

Latitud: 40°39'10.63"S
Longitud: 71°23'59.97"O
Altura: 808 msnm

| | ABR | MAY | JUN | JUL | AGO | SEP | OCT | NOV | DIC | ENE | FEB | MAR |
|-----------------------|------|------|------|------|------|------|------|------|------|------|------|------|
| 1 | 0 | 2 | 0 | 7 | 0 | 3 | 0 | 3 | 0 | 0 | 0 | 1 |
| 2 | 0 | 6 | 0 | 0 | 0 | 10 | 0 | 4 | 0 | 0 | 0 | 0 |
| 3 | 0 | 0 | 0 | 0 | 0 | 0 | 0 | 0 | 0 | 0 | 0 | 1 |
| 4 | 0 | 0 | 0 | 0 | 0 | 0 | 0 | 13 | 0 | 0 | 0 | 0 |
| 5 | 0 | 0 | 0 | 0 | 6 | 12 | 0 | 0 | 0 | 0 | 0 | 0 |
| 6 | 0 | 0 | 0 | 0 | 18 | 0 | 0 | 0 | 0 | 0 | 0 | 13 |
| 7 | 0 | 4 | 1 | 0 | 0 | 0 | 0 | 0 | 0 | 3 | 0 | 5 |
| 8 | 1 | 0 | 3 | 0 | 0 | 0 | 0 | 0 | 0 | 13 | 0 | 0 |
| 9 | 37 | 0 | 1 | 0 | 0 | 0 | 0 | 2 | 0 | 0 | 0 | 0 |
| 10 | 70 | 0 | 5 | 0 | 0 | 0 | 0 | 0 | 0 | 0 | 0 | 0 |
| 11 | 1 | 0 | 1 | 0 | 0 | 0 | 0 | 0 | 3 | 0 | 0 | 0 |
| 12 | 0 | 0 | 11 | 24 | 0 | 0 | 0 | 0 | 0 | 0 | 0 | 0 |
| 13 | 0 | 13 | 3 | 39 | 0 | 0 | 0 | 0 | 0 | 0 | 0 | 0 |
| 14 | 0 | 3 | 0 | 4 | 0 | 0 | 0 | 0 | 0 | 0 | 0 | 0 |
| 15 | 0 | 0 | 2 | 2 | 0 | 0 | 0 | 0 | 0 | 0 | 0 | 1 |
| 16 | 0 | 0 | 6 | 0 | 0 | 0 | 0 | 0 | 0 | 0 | 0 | 0 |
| 17 | 0 | 16 | 0 | 0 | 0 | 0 | 3 | 0 | 0 | 0 | 0 | 0 |
| 18 | 0 | 0 | 0 | 2 | 0 | 6 | 3 | 0 | 0 | 0 | 0 | 0 |
| 19 | 0 | 1 | 8 | 0 | 0 | 6 | 0 | 0 | 0 | 0 | 0 | 0 |
| 20 | 0 | 0 | 9 | 0 | 0 | 31 | 0 | 0 | 0 | 0 | 0 | 1 |
| 21 | 0 | 0 | 0 | 0 | 0 | 29 | 0 | 0 | 0 | 0 | 3 | 0 |
| 22 | 0 | 0 | 7 | 0 | 0 | 36 | 0 | 0 | 0 | 0 | 1 | 0 |
| 23 | 0 | 0 | 0 | 0 | 2 | 6 | 0 | 0 | 0 | 0 | 0 | 0 |
| 24 | 0 | 0 | 3 | 0 | 0 | 0 | 1 | 0 | 0 | 0 | 0 | 0 |
| 25 | 0 | 0 | 39 | 0 | 0 | 0 | 0 | 0 | 0 | 0 | 0 | 0 |
| 26 | 0 | 3 | 20 | 0 | 0 | 1 | 0 | 0 | 0 | 0 | 0 | 0 |
| 27 | 2 | 0 | 1 | 0 | 0 | 7 | 0 | 0 | 0 | 0 | 0 | 0 |
| 28 | 0 | 4 | 0 | 0 | 0 | 8 | 3 | 0 | 0 | 0 | 0 | 0 |
| 29 | 0 | 0 | 13 | 0 | 0 | 1 | 1 | 0 | 17 | 0 | | 0 |
| 30 | 0 | 0 | 3 | 0 | 0 | 3 | 0 | 0 | 0 | 0 | | 0 |
| 31 | 0 | 0 | 0 | 0 | 0 | 0 | 0 | 0 | 0 | 0 | | 0 |
| Media Histórica (*) | 81 | 144 | 214 | 165 | 168 | 80 | 68 | 51 | 44 | 34 | 29 | 38 |
| Máxima Histórica (*) | 269 | 458 | 481 | 344 | 383 | 159 | 343 | 210 | 128 | 126 | 89 | 96 |
| Año Ocurrencia Máxima | 1997 | 2005 | 2004 | 1997 | 2008 | 2018 | 2002 | 2005 | 2006 | 2001 | 2012 | 2005 |

(*) Estadística sobre la serie 1997 - 2019



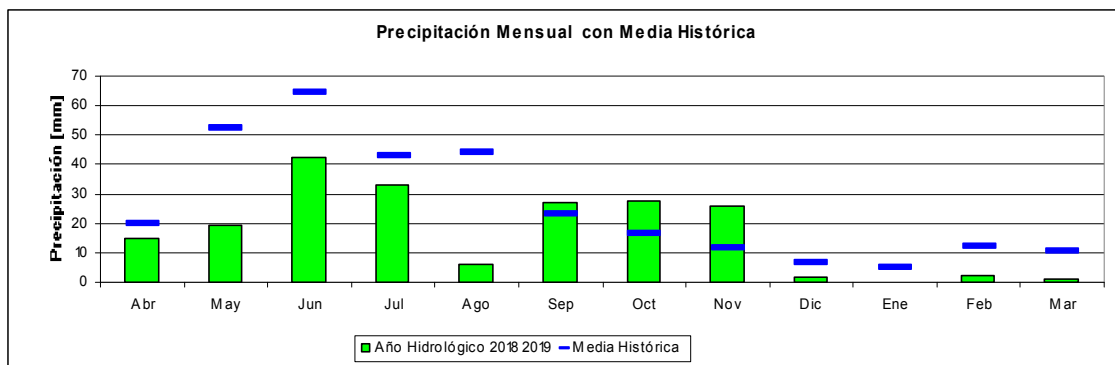
**PRECIPITACIONES DIARIAS AÑO HIDROLÓGICO 2018 - 2019
COMPARACIÓN CON MEDIA HISTÓRICA**

Código: 2300.07
Estación: **CORRALITO**
Cuenca: Río Limay
Subcuenca: Pichi Picun Leufu

Latitud: 40°43'53.40"S
Longitud: 70°41'18.00"O
Altura: 660 msnm

| | ABR | MAY | JUN | JUL | AGO | SEP | OCT | NOV | DIC | ENE | FEB | MAR |
|-----------------------|------|------|------|------|------|------|------|------|------|------|------|------|
| 1 | 0 | 0 | 0 | 1 | 0 | 0 | 0 | 9 | 0 | 0 | 0 | 0 |
| 2 | 0 | 0 | 0 | 0 | 0 | 0 | 0 | 4 | 0 | 0 | 0 | 0 |
| 3 | 0 | 0 | 0 | 0 | 0 | 0 | 0 | 0 | 0 | 0 | 0 | 0 |
| 4 | 0 | 0 | 0 | 4 | 0 | 0 | 0 | 0 | 0 | 0 | 0 | 0 |
| 5 | 0 | 1 | 0 | 6 | 0 | 0 | 0 | 0 | 0 | 0 | 0 | 0 |
| 6 | 0 | 0 | 0 | 4 | 2 | 0 | 0 | 0 | 0 | 0 | 0 | 0 |
| 7 | 0 | 4 | 2 | 0 | 0 | 0 | 0 | 0 | 0 | 0 | 0 | 0 |
| 8 | 0 | 0 | 0 | 0 | 0 | 0 | 1 | 0 | 0 | 0 | 0 | 0 |
| 9 | 5 | 0 | 7 | 0 | 0 | 0 | 0 | 4 | 0 | 0 | 0 | 0 |
| 10 | 10 | 0 | 2 | 0 | 0 | 0 | 0 | 0 | 2 | 0 | 0 | 1 |
| 11 | 0 | 0 | 2 | 0 | 0 | 0 | 0 | 8 | 0 | 0 | 1 | 0 |
| 12 | 0 | 0 | 3 | 2 | 0 | 0 | 0 | 2 | 0 | 0 | 0 | 0 |
| 13 | 0 | 2 | 10 | 4 | 0 | 0 | 0 | 0 | 0 | 0 | 0 | 0 |
| 14 | 0 | 0 | 1 | 0 | 0 | 0 | 0 | 0 | 0 | 0 | 0 | 0 |
| 15 | 0 | 0 | 7 | 0 | 0 | 0 | 0 | 0 | 0 | 0 | 0 | 0 |
| 16 | 0 | 7 | 0 | 3 | 0 | 0 | 0 | 0 | 0 | 0 | 0 | 0 |
| 17 | 0 | 0 | 0 | 2 | 0 | 0 | 2 | 0 | 0 | 0 | 0 | 0 |
| 18 | 0 | 0 | 0 | 6 | 0 | 0 | 10 | 0 | 0 | 0 | 0 | 0 |
| 19 | 0 | 0 | 0 | 0 | 0 | 0 | 1 | 0 | 0 | 0 | 1 | 0 |
| 20 | 0 | 0 | 2 | 0 | 0 | 0 | 0 | 0 | 0 | 0 | 0 | 0 |
| 21 | 0 | 0 | 0 | 0 | 0 | 8 | 0 | 0 | 0 | 0 | 0 | 0 |
| 22 | 0 | 0 | 0 | 0 | 2 | 1 | 0 | 0 | 0 | 0 | 0 | 0 |
| 23 | 0 | 0 | 0 | 0 | 0 | 0 | 5 | 0 | 0 | 0 | 0 | 0 |
| 24 | 0 | 0 | 0 | 0 | 0 | 0 | 6 | 0 | 0 | 0 | 0 | 0 |
| 25 | 0 | 0 | 0 | 0 | 0 | 0 | 0 | 0 | 0 | 0 | 0 | 0 |
| 26 | 0 | 0 | 5 | 0 | 0 | 9 | 1 | 0 | 0 | 0 | 0 | 0 |
| 27 | 0 | 0 | 0 | 0 | 0 | 7 | 0 | 0 | 0 | 0 | 0 | 0 |
| 28 | 0 | 0 | 0 | 0 | 0 | 1 | 1 | 0 | 0 | 0 | 0 | 0 |
| 29 | 0 | 2 | 0 | 0 | 2 | 0 | 0 | 0 | 0 | 0 | 0 | 0 |
| 30 | 0 | 3 | 2 | 0 | 0 | 1 | 0 | 0 | 0 | 0 | 0 | 0 |
| 31 | 0 | 0 | 0 | 0 | 1 | 0 | 1 | 0 | 0 | 0 | 0 | 0 |
| Media Histórica (*) | 20 | 52 | 65 | 43 | 44 | 23 | 16 | 11 | 7 | 5 | 12 | 11 |
| Máxima Histórica (*) | 96 | 144 | 169 | 103 | 99 | 55 | 51 | 35 | 35 | 18 | 37 | 65 |
| Año Ocurrencia Máxima | 2014 | 2002 | 2000 | 2004 | 2015 | 2014 | 2016 | 2014 | 2005 | 2012 | 2000 | 2001 |

(*) Estadística sobre la serie 1999 - 2019



**PRECIPITACIONES DIARIAS AÑO HIDROLÓGICO 2018 - 2019
COMPARACIÓN CON MEDIA HISTÓRICA**

Código: 8000.06

Estación: **BAHÍA LÓPEZ**

Cuenca: Río Limay

Subcuenca: Tramo Principal

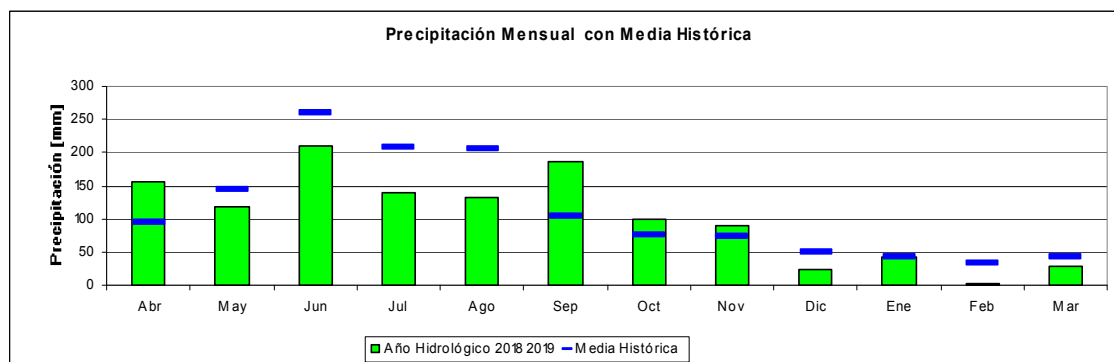
Latitud: 41° 4'27.88"S

Longitud: 71°34'6.85"O

Altura: 769 msnm

| | ABR | MAY | JUN | JUL | AGO | SEP | OCT | NOV | DIC | ENE | FEB | MAR |
|-----------------------|------|------|------|------|------|------|------|------|------|------|------|------|
| 1 | 0 | 12 | 0 | 9 | 0 | 0 | 8 | 8 | 0 | 0 | 0 | 0 |
| 2 | 0 | 15 | 0 | 4 | 0 | 0 | 0 | 2 | 0 | 0 | 0 | 0 |
| 3 | 8 | 0 | 0 | 1 | 2 | 0 | 0 | 6 | 0 | 0 | 0 | 0 |
| 4 | 16 | 0 | 0 | 2 | 27 | 0 | 0 | 31 | 0 | 0 | 0 | 0 |
| 5 | 0 | 0 | 8 | 1 | 25 | 7 | 0 | 3 | 0 | 0 | 0 | 0 |
| 6 | 0 | 0 | 1 | 1 | 26 | 3 | 0 | 0 | 0 | 1 | 0 | 28 |
| 7 | 0 | 3 | 16 | 0 | 0 | 0 | 1 | 0 | 0 | 11 | 0 | 0 |
| 8 | 0 | 0 | 15 | 0 | 0 | 0 | 7 | 4 | 0 | 32 | 0 | 0 |
| 9 | 40 | 0 | 4 | 0 | 5 | 0 | 3 | 0 | 0 | 0 | 0 | 0 |
| 10 | 61 | 0 | 4 | 0 | 0 | 0 | 0 | 0 | 13 | 0 | 3 | 0 |
| 11 | 6 | 0 | 8 | 6 | 2 | 0 | 0 | 0 | 0 | 0 | 0 | 0 |
| 12 | 0 | 0 | 0 | 50 | 0 | 0 | 0 | 0 | 0 | 0 | 0 | 0 |
| 13 | 0 | 13 | 0 | 43 | 3 | 0 | 0 | 0 | 0 | 0 | 0 | 0 |
| 14 | 0 | 7 | 0 | 9 | 0 | 0 | 0 | 0 | 0 | 0 | 0 | 0 |
| 15 | 0 | 0 | 1 | 0 | 0 | 0 | 1 | 0 | 0 | 0 | 0 | 0 |
| 16 | 0 | 13 | 0 | 0 | 0 | 5 | 60 | 0 | 0 | 0 | 0 | 0 |
| 17 | 0 | 15 | 0 | 0 | 7 | 0 | 2 | 0 | 0 | 0 | 0 | 0 |
| 18 | 0 | 0 | 5 | 5 | 0 | 18 | 3 | 0 | 0 | 0 | 0 | 0 |
| 19 | 0 | 2 | 13 | 3 | 0 | 7 | 0 | 0 | 0 | 0 | 0 | 0 |
| 20 | 0 | 0 | 3 | 0 | 0 | 11 | 0 | 3 | 0 | 0 | 0 | 0 |
| 21 | 0 | 0 | 0 | 2 | 0 | 38 | 1 | 33 | 0 | 0 | 0 | 0 |
| 22 | 0 | 0 | 26 | 4 | 18 | 30 | 0 | 0 | 0 | 0 | 0 | 0 |
| 23 | 0 | 0 | 0 | 0 | 2 | 5 | 1 | 0 | 0 | 0 | 0 | 0 |
| 24 | 0 | 0 | 0 | 0 | 0 | 0 | 2 | 0 | 0 | 0 | 0 | 0 |
| 25 | 0 | 5 | 48 | 0 | 0 | 1 | 0 | 0 | 0 | 0 | 0 | 0 |
| 26 | 25 | 1 | 4 | 0 | 0 | 4 | 0 | 0 | 0 | 0 | 0 | 0 |
| 27 | 1 | 28 | 2 | 0 | 0 | 9 | 0 | 0 | 0 | 0 | 0 | 0 |
| 28 | 0 | 4 | 0 | 0 | 13 | 40 | 12 | 0 | 0 | 0 | 0 | 0 |
| 29 | 0 | 0 | 43 | 0 | 2 | 5 | 0 | 0 | 11 | 0 | 0 | 0 |
| 30 | 0 | 1 | 9 | 0 | 0 | 3 | 0 | 0 | 0 | 0 | 0 | 0 |
| 31 | 0 | 0 | 0 | 0 | 0 | 0 | 0 | 0 | 0 | 0 | 0 | 0 |
| Media Histórica (*) | 96 | 144 | 259 | 209 | 205 | 103 | 76 | 74 | 51 | 43 | 34 | 42 |
| Máxima Histórica (*) | 268 | 414 | 514 | 383 | 365 | 233 | 362 | 256 | 221 | 160 | 119 | 131 |
| Año Ocurrencia Máxima | 1997 | 2005 | 2000 | 2015 | 2010 | 2011 | 2002 | 2002 | 2012 | 2006 | 2012 | 2018 |

(*) Estadística sobre la serie 1997 - 2019



**PRECIPITACIONES DIARIAS AÑO HIDROLÓGICO 2018 - 2019
COMPARACIÓN CON MEDIA HISTÓRICA**

Código: 8000.22

Estación: **VILLA LA ANGOSTURA**

Cuenca: Río Limay

Subcuenca: Tramo Principal

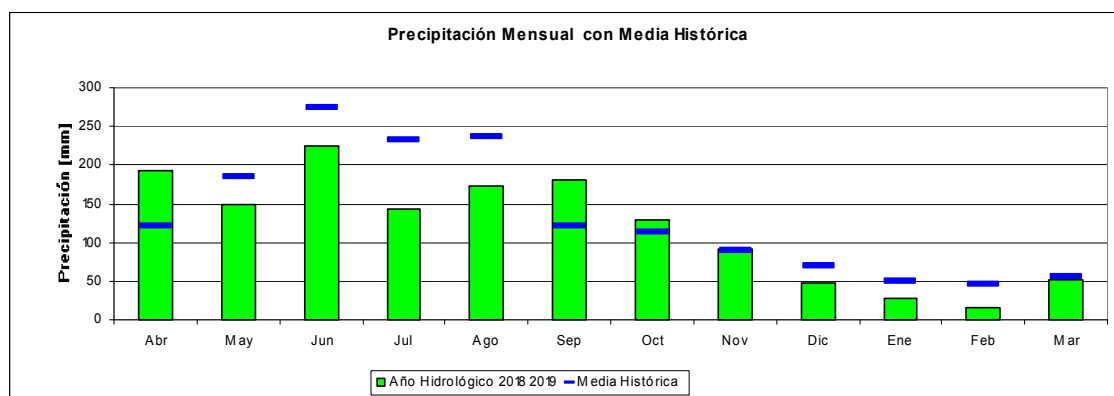
Latitud: 40°46'58.00"S

Longitud: 71°39'23.47"O

Altura: 769 msnm

| | ABR | MAY | JUN | JUL | AGO | SEP | OCT | NOV | DIC | ENE | FEB | MAR |
|-----------------------|------|------|------|------|------|------|------|------|------|------|------|------|
| 1 | 0 | 3 | 0 | 8 | 0 | 0 | 12 | 8 | 0 | 0 | 2 | 0 |
| 2 | 0 | 15 | 0 | 0 | 4 | 0 | 0 | 5 | 0 | 0 | 0 | 0 |
| 3 | 17 | 0 | 0 | 0 | 5 | 0 | 0 | 0 | 0 | 0 | 0 | 0 |
| 4 | 18 | 0 | 0 | 0 | 35 | 0 | 0 | 13 | 0 | 0 | 0 | 0 |
| 5 | 0 | 0 | 11 | 0 | 28 | 3 | 0 | 1 | 0 | 0 | 0 | 0 |
| 6 | 0 | 0 | 0 | 1 | 33 | 3 | 0 | 0 | 0 | 0 | 0 | 49 |
| 7 | 0 | 4 | 27 | 0 | 0 | 0 | 2 | 0 | 0 | 11 | 0 | 2 |
| 8 | 2 | 0 | 6 | 0 | 0 | 0 | 6 | 10 | 0 | 12 | 0 | 0 |
| 9 | 45 | 0 | 6 | 0 | 0 | 0 | 7 | 9 | 0 | 1 | 0 | 0 |
| 10 | 60 | 0 | 6 | 0 | 1 | 0 | 0 | 1 | 15 | 0 | 5 | 0 |
| 11 | 3 | 0 | 0 | 18 | 0 | 0 | 0 | 3 | 2 | 2 | 0 | 0 |
| 12 | 0 | 1 | 0 | 43 | 1 | 0 | 0 | 0 | 0 | 0 | 0 | 0 |
| 13 | 0 | 15 | 0 | 35 | 3 | 0 | 0 | 0 | 2 | 0 | 0 | 0 |
| 14 | 0 | 16 | 0 | 13 | 0 | 0 | 1 | 5 | 0 | 0 | 0 | 0 |
| 15 | 0 | 0 | 3 | 6 | 0 | 0 | 13 | 0 | 0 | 1 | 0 | 0 |
| 16 | 3 | 11 | 0 | 0 | 1 | 4 | 49 | 0 | 0 | 1 | 0 | 0 |
| 17 | 0 | 26 | 0 | 0 | 13 | 0 | 7 | 0 | 0 | 0 | 0 | 0 |
| 18 | 0 | 0 | 0 | 0 | 1 | 14 | 1 | 0 | 0 | 0 | 2 | 0 |
| 19 | 0 | 5 | 3 | 0 | 0 | 7 | 0 | 0 | 0 | 0 | 1 | 0 |
| 20 | 0 | 0 | 12 | 0 | 0 | 6 | 2 | 2 | 3 | 0 | 0 | 0 |
| 21 | 5 | 0 | 1 | 2 | 0 | 39 | 9 | 34 | 0 | 0 | 4 | 0 |
| 22 | 1 | 0 | 21 | 0 | 10 | 41 | 0 | 0 | 0 | 0 | 2 | 0 |
| 23 | 0 | 0 | 0 | 15 | 5 | 2 | 2 | 0 | 0 | 0 | 0 | 0 |
| 24 | 0 | 0 | 3 | 0 | 1 | 0 | 1 | 0 | 0 | 0 | 0 | 0 |
| 25 | 0 | 0 | 60 | 0 | 0 | 0 | 0 | 0 | 0 | 1 | 0 | 0 |
| 26 | 39 | 15 | 24 | 0 | 0 | 0 | 1 | 0 | 0 | 0 | 0 | 0 |
| 27 | 1 | 25 | 5 | 0 | 3 | 13 | 0 | 0 | 0 | 0 | 0 | 0 |
| 28 | 0 | 7 | 0 | 0 | 25 | 27 | 11 | 0 | 0 | 0 | 0 | 0 |
| 29 | 0 | 0 | 28 | 0 | 5 | 13 | 3 | 0 | 25 | 0 | 0 | 0 |
| 30 | 1 | 4 | 4 | 0 | 0 | 8 | 0 | 0 | 0 | 0 | 0 | 0 |
| 31 | 0 | 0 | 0 | 0 | 0 | 0 | 0 | 0 | 1 | 0 | 0 | 0 |
| Media Histórica (*) | 120 | 185 | 274 | 232 | 236 | 122 | 113 | 90 | 69 | 49 | 45 | 56 |
| Máxima Histórica (*) | 339 | 472 | 521 | 440 | 454 | 252 | 419 | 272 | 269 | 189 | 159 | 161 |
| Año Ocurrencia Máxima | 1997 | 2005 | 2000 | 1997 | 2009 | 2011 | 2002 | 2005 | 2012 | 2006 | 2012 | 2018 |

(*) Estadística sobre la serie 1997 - 2019



**PRECIPITACIONES DIARIAS AÑO HIDROLÓGICO 2018 - 2019
COMPARACIÓN CON MEDIA HISTÓRICA**

Código: 8070.01

Estación: **CERRO NEVADO**

Cuenca: Río Limay

Subcuenca: Tramo Principal

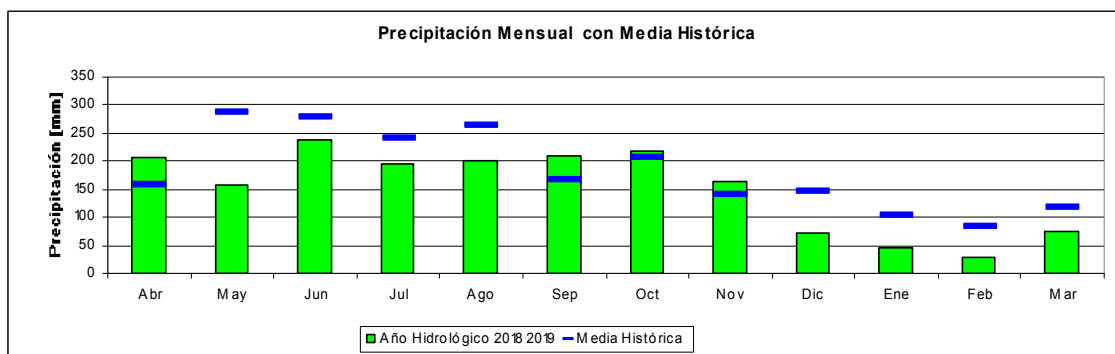
Latitud: 40°58'15.30"S

Longitud: 71°42'48.64"O

Altura: 1835 msnm

| | ABR | MAY | JUN | JUL | AGO | SEP | OCT | NOV | DIC | ENE | FEB | MAR |
|-----------------------|------|------|------|------|------|------|------|------|------|------|------|------|
| 1 | 0 | 0 | 0 | 35 | 0 | 3 | 15 | 11 | 0 | 4 | 0 | 0 |
| 2 | 0 | 0 | 0 | 0 | 0 | 10 | 0 | 6 | 0 | 0 | 0 | 0 |
| 3 | 21 | 0 | 0 | 0 | 10 | 0 | 37 | 7 | 0 | 0 | 0 | 0 |
| 4 | 26 | 20 | 6 | 2 | 19 | 0 | 3 | 27 | 0 | 0 | 0 | 0 |
| 5 | 3 | 1 | 9 | 0 | 24 | 0 | 0 | 3 | 0 | 0 | 0 | 0 |
| 6 | 0 | 0 | 4 | 5 | 22 | 20 | 0 | 0 | 0 | 0 | 0 | 68 |
| 7 | 1 | 8 | 5 | 0 | 6 | 0 | 0 | 0 | 0 | 20 | 0 | 0 |
| 8 | 3 | 0 | 13 | 0 | 0 | 2 | 13 | 20 | 5 | 22 | 0 | 0 |
| 9 | 39 | 0 | 10 | 3 | 4 | 0 | 17 | 10 | 0 | 0 | 0 | 0 |
| 10 | 58 | 0 | 14 | 0 | 0 | 0 | 0 | 0 | 20 | 0 | 12 | 0 |
| 11 | 7 | 0 | 3 | 3 | 0 | 0 | 0 | 5 | 5 | 0 | 0 | 0 |
| 12 | 0 | 0 | 0 | 50 | 5 | 0 | 0 | 0 | 0 | 0 | 0 | 0 |
| 13 | 0 | 17 | 0 | 56 | 3 | 0 | 0 | 0 | 11 | 0 | 0 | 0 |
| 14 | 0 | 14 | 0 | 21 | 0 | 0 | 3 | 10 | 0 | 0 | 0 | 0 |
| 15 | 0 | 4 | 9 | 0 | 0 | 0 | 9 | 0 | 0 | 0 | 0 | 0 |
| 16 | 0 | 15 | 0 | 0 | 4 | 5 | 60 | 0 | 3 | 0 | 0 | 0 |
| 17 | 0 | 26 | 0 | 0 | 5 | 5 | 8 | 7 | 0 | 0 | 0 | 2 |
| 18 | 0 | 3 | 19 | 0 | 4 | 5 | 5 | 2 | 0 | 0 | 3 | 1 |
| 19 | 0 | 9 | 8 | 0 | 0 | 8 | 0 | 0 | 0 | 0 | 2 | 0 |
| 20 | 0 | 0 | 9 | 0 | 0 | 29 | 0 | 3 | 3 | 0 | 1 | 0 |
| 21 | 0 | 0 | 0 | 0 | 0 | 26 | 11 | 53 | 0 | 0 | 8 | 0 |
| 22 | 3 | 0 | 9 | 0 | 8 | 23 | 0 | 0 | 0 | 0 | 3 | 2 |
| 23 | 0 | 0 | 22 | 0 | 12 | 10 | 4 | 0 | 0 | 0 | 0 | 2 |
| 24 | 0 | 0 | 0 | 0 | 0 | 0 | 3 | 0 | 0 | 0 | 0 | 0 |
| 25 | 0 | 0 | 10 | 0 | 0 | 0 | 4 | 0 | 0 | 0 | 0 | 0 |
| 26 | 38 | 13 | 46 | 0 | 0 | 3 | 0 | 0 | 0 | 0 | 0 | 0 |
| 27 | 4 | 9 | 6 | 0 | 6 | 5 | 0 | 0 | 0 | 0 | 0 | 0 |
| 28 | 0 | 9 | 4 | 21 | 47 | 23 | 14 | 0 | 0 | 0 | 0 | 0 |
| 29 | 0 | 3 | 25 | 0 | 22 | 19 | 10 | 0 | 25 | 0 | 0 | 0 |
| 30 | 3 | 8 | 8 | 0 | 0 | 12 | 0 | 2 | 0 | 0 | 0 | 0 |
| 31 | 0 | 0 | 0 | 0 | 0 | 0 | 1 | 0 | 0 | 0 | 0 | 0 |
| Media Histórica (*) | 158 | 288 | 278 | 240 | 264 | 166 | 207 | 140 | 145 | 104 | 82 | 117 |
| Máxima Histórica (*) | 248 | 773 | 524 | 620 | 591 | 552 | 855 | 408 | 430 | 371 | 291 | 235 |
| Año Ocurrencia Máxima | 2006 | 2009 | 2003 | 2006 | 2009 | 2005 | 2002 | 2005 | 2012 | 2006 | 2012 | 2018 |

(*) Estadística sobre la serie 2001 - 2019



**PRECIPITACIONES DIARIAS AÑO HIDROLÓGICO 2018 - 2019
COMPARACIÓN CON MEDIA HISTÓRICA**

Código: 8710.03

Estación: **EL RINCON**

Cuenca: Río Limay

Subcuenca: Tramo Principal

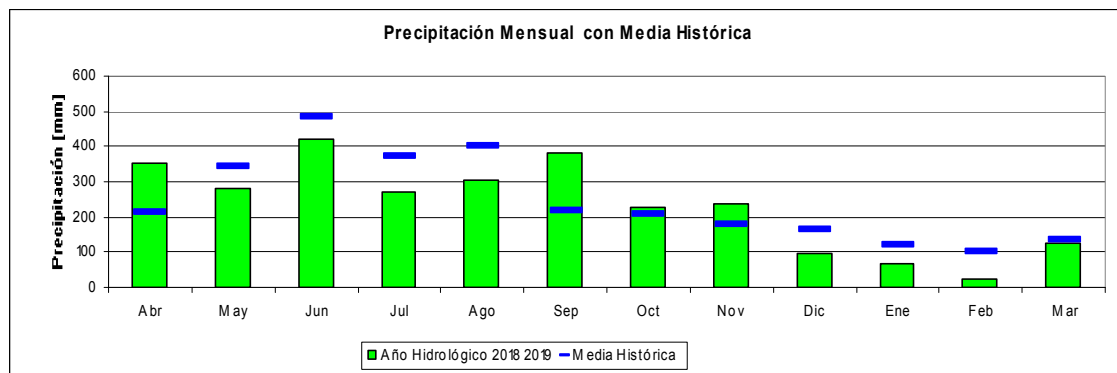
Latitud: 40°43'31.24"S

Longitud: 71°48'15.11"O

Altura: 777 msnm

| | ABR | MAY | JUN | JUL | AGO | SEP | OCT | NOV | DIC | ENE | FEB | MAR |
|-----------------------|------|------|------|------|------|------|------|------|------|------|------|------|
| 1 | 0 | 6 | 0 | 23 | 0 | 0 | 12 | 9 | 0 | 0 | 0 | 3 |
| 2 | 0 | 33 | 0 | 0 | 6 | 35 | 0 | 11 | 0 | 0 | 0 | 0 |
| 3 | 41 | 3 | 0 | 2 | 4 | 0 | 0 | 19 | 0 | 0 | 0 | 5 |
| 4 | 38 | 0 | 0 | 12 | 58 | 0 | 0 | 39 | 0 | 0 | 0 | 8 |
| 5 | 0 | 0 | 32 | 1 | 43 | 21 | 0 | 6 | 0 | 0 | 0 | 0 |
| 6 | 0 | 0 | 0 | 6 | 57 | 6 | 0 | 0 | 0 | 0 | 0 | 89 |
| 7 | 0 | 0 | 40 | 0 | 0 | 0 | 18 | 0 | 0 | 33 | 0 | 16 |
| 8 | 3 | 0 | 7 | 0 | 0 | 0 | 27 | 24 | 4 | 30 | 0 | 0 |
| 9 | 82 | 0 | 19 | 0 | 0 | 0 | 4 | 13 | 0 | 0 | 0 | 0 |
| 10 | 89 | 2 | 9 | 0 | 0 | 0 | 0 | 4 | 19 | 0 | 13 | 0 |
| 11 | 3 | 0 | 3 | 35 | 6 | 0 | 0 | 5 | 7 | 0 | 0 | 0 |
| 12 | 0 | 0 | 0 | 81 | 0 | 0 | 0 | 0 | 0 | 3 | 0 | 0 |
| 13 | 0 | 33 | 0 | 64 | 8 | 0 | 0 | 0 | 10 | 0 | 0 | 0 |
| 14 | 0 | 21 | 0 | 22 | 0 | 0 | 10 | 19 | 0 | 0 | 0 | 0 |
| 15 | 0 | 0 | 8 | 0 | 0 | 0 | 21 | 0 | 0 | 0 | 0 | 0 |
| 16 | 9 | 32 | 0 | 0 | 3 | 18 | 64 | 0 | 0 | 0 | 0 | 0 |
| 17 | 0 | 36 | 0 | 0 | 17 | 3 | 10 | 3 | 0 | 0 | 0 | 0 |
| 18 | 0 | 0 | 10 | 0 | 3 | 23 | 7 | 0 | 0 | 0 | 0 | 4 |
| 19 | 0 | 11 | 22 | 0 | 0 | 11 | 0 | 0 | 3 | 0 | 0 | 0 |
| 20 | 9 | 0 | 21 | 0 | 0 | 23 | 6 | 6 | 0 | 0 | 0 | 0 |
| 21 | 9 | 0 | 0 | 21 | 0 | 59 | 11 | 78 | 0 | 0 | 6 | 0 |
| 22 | 3 | 3 | 33 | 6 | 31 | 54 | 0 | 0 | 0 | 0 | 3 | 0 |
| 23 | 0 | 0 | 0 | 0 | 5 | 7 | 5 | 0 | 0 | 0 | 3 | 3 |
| 24 | 0 | 0 | 0 | 0 | 3 | 3 | 0 | 0 | 0 | 0 | 0 | 0 |
| 25 | 0 | 38 | 99 | 0 | 0 | 0 | 0 | 0 | 0 | 0 | 0 | 0 |
| 26 | 63 | 11 | 32 | 0 | 0 | 19 | 0 | 0 | 0 | 0 | 0 | 0 |
| 27 | 0 | 36 | 11 | 0 | 3 | 17 | 0 | 0 | 0 | 0 | 0 | 0 |
| 28 | 0 | 6 | 0 | 0 | 48 | 44 | 22 | 0 | 0 | 0 | 0 | 0 |
| 29 | 0 | 3 | 56 | 0 | 8 | 24 | 9 | 0 | 47 | 0 | 0 | 0 |
| 30 | 3 | 6 | 19 | 0 | 0 | 15 | 0 | 0 | 0 | 0 | 0 | 0 |
| 31 | | 0 | | 0 | 0 | | 0 | | 5 | 0 | | 0 |
| Media Histórica (*) | 212 | 342 | 486 | 372 | 401 | 220 | 207 | 180 | 162 | 121 | 101 | 138 |
| Máxima Histórica (*) | 478 | 843 | 902 | 680 | 771 | 365 | 697 | 522 | 525 | 404 | 292 | 341 |
| Año Ocurrencia Máxima | 2004 | 2005 | 2004 | 2006 | 2009 | 2002 | 2002 | 2005 | 2012 | 2006 | 2000 | 2018 |

(*) Estadística sobre la serie 1998 - 2019



**PRECIPITACIONES DIARIAS AÑO HIDROLÓGICO 2018 - 2019
COMPARACIÓN CON MEDIA HISTÓRICA**

Código: 8710.02

Estación: **CERRO MIRADOR**

Cuenca: Río Limay

Subcuenca: Tramo Principal

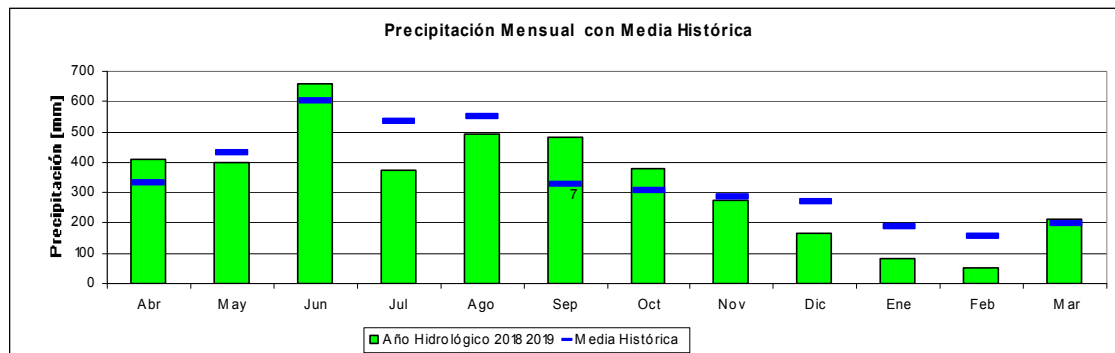
Latitud: 40°43'7.80"S

Longitud: 71°56'5.65"O

Altura: 1261 msnm

| | ABR | MAY | JUN | JUL | AGO | SEP | OCT | NOV | DIC | ENE | FEB | MAR |
|-----------------------|------|------|------|------|------|------|------|------|------|------|------|------|
| 1 | 0 | 14 | 0 | 27 | 0 | 72 | 23 | 13 | 0 | 16 | 0 | 2 |
| 2 | 0 | 31 | 0 | 0 | 14 | 33 | 0 | 6 | 0 | 0 | 0 | 0 |
| 3 | 69 | 7 | 0 | 2 | 18 | 1 | 0 | 15 | 0 | 0 | 0 | 15 |
| 4 | 52 | 0 | 0 | 16 | 92 | 0 | 15 | 23 | 0 | 0 | 0 | 16 |
| 5 | 7 | 3 | 48 | 1 | 74 | 10 | 0 | 13 | 0 | 0 | 0 | 3 |
| 6 | 0 | 0 | 0 | 14 | 66 | 12 | 0 | 0 | 0 | 0 | 0 | 132 |
| 7 | 0 | 0 | 42 | 2 | 10 | 0 | 31 | 0 | 0 | 29 | 0 | 12 |
| 8 | 6 | 0 | 24 | 0 | 0 | 0 | 33 | 24 | 7 | 33 | 0 | 3 |
| 9 | 56 | 0 | 54 | 0 | 3 | 0 | 7 | 13 | 0 | 0 | 0 | 0 |
| 10 | 78 | 9 | 21 | 0 | 0 | 0 | 0 | 7 | 35 | 0 | 20 | 0 |
| 11 | 16 | 3 | 4 | 44 | 5 | 6 | 0 | 7 | 18 | 0 | 0 | 0 |
| 12 | 7 | 0 | 5 | 111 | 5 | 0 | 3 | 0 | 0 | 6 | 0 | 0 |
| 13 | 0 | 35 | 0 | 69 | 22 | 0 | 0 | 0 | 40 | 0 | 0 | 0 |
| 14 | 0 | 24 | 0 | 27 | 0 | 0 | 19 | 38 | 0 | 0 | 0 | 0 |
| 15 | 0 | 11 | 30 | 11 | 0 | 3 | 32 | 0 | 4 | 0 | 0 | 0 |
| 16 | 9 | 30 | 18 | 0 | 26 | 17 | 46 | 0 | 9 | 0 | 0 | 0 |
| 17 | 0 | 53 | 3 | 0 | 24 | 7 | 37 | 10 | 0 | 0 | 0 | 7 |
| 18 | 0 | 6 | 14 | 0 | 3 | 27 | 8 | 3 | 0 | 0 | 5 | 3 |
| 19 | 3 | 27 | 24 | 0 | 0 | 16 | 0 | 0 | 3 | 0 | 3 | 3 |
| 20 | 29 | 0 | 34 | 0 | 0 | 22 | 9 | 7 | 6 | 0 | 0 | 0 |
| 21 | 6 | 0 | 8 | 34 | 0 | 65 | 15 | 83 | 0 | 0 | 12 | 8 |
| 22 | 3 | 0 | 38 | 9 | 37 | 39 | 0 | 5 | 0 | 0 | 8 | 8 |
| 23 | 0 | 5 | 14 | 0 | 15 | 17 | 12 | 0 | 0 | 0 | 0 | 3 |
| 24 | 0 | 0 | 0 | 0 | 9 | 9 | 4 | 0 | 0 | 0 | 0 | 0 |
| 25 | 0 | 44 | 115 | 0 | 0 | 0 | 3 | 0 | 0 | 0 | 0 | 0 |
| 26 | 53 | 14 | 79 | 0 | 0 | 9 | 3 | 0 | 0 | 0 | 0 | 0 |
| 27 | 11 | 43 | 21 | 0 | 3 | 28 | 7 | 0 | 0 | 0 | 0 | 0 |
| 28 | 0 | 17 | 6 | 0 | 45 | 40 | 37 | 0 | 0 | 0 | 3 | 0 |
| 29 | 0 | 8 | 48 | 5 | 24 | 25 | 30 | 0 | 45 | 0 | | 0 |
| 30 | 3 | 14 | 10 | 0 | 0 | 22 | 0 | 9 | 0 | 0 | | 0 |
| 31 | | 0 | | 3 | 0 | | 3 | | 0 | 0 | | 0 |
| Media Histórica (*) | 331 | 432 | 602 | 534 | 551 | 328 | 306 | 287 | 269 | 188 | 156 | 198 |
| Máxima Histórica (*) | 709 | 1108 | 1017 | 840 | 973 | 601 | 693 | 706 | 733 | 577 | 354 | 469 |
| Año Ocurrencia Máxima | 1997 | 2005 | 2004 | 1997 | 2009 | 2011 | 2002 | 2005 | 1997 | 1998 | 2012 | 2018 |

(*) Estadística sobre la serie 1997 - 2019



**PRECIPITACIONES DIARIAS AÑO HIDROLÓGICO 2018 - 2019
COMPARACIÓN CON MEDIA HISTÓRICA**

Código: 8811.01

Estación: **LAGO ESPEJO CHICO**

Cuenca: Río Limay

Subcuenca: Tramo Principal

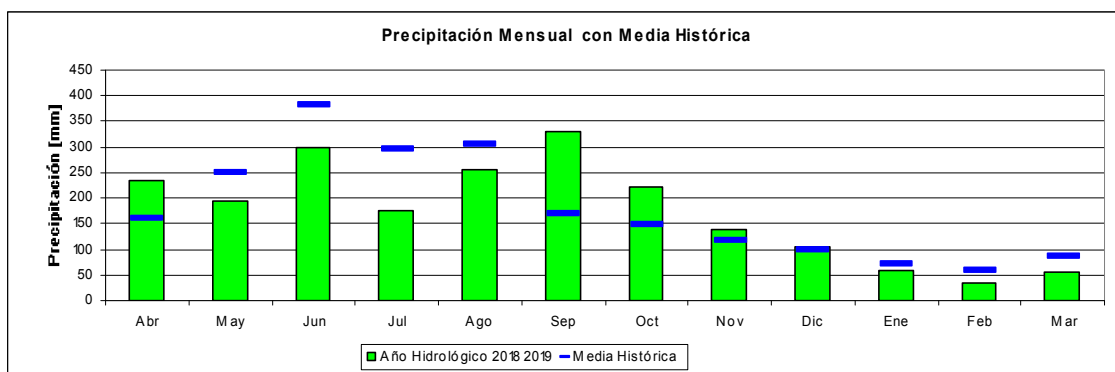
Latitud: 40°35'40.44"S

Longitud: 71°42'58.63"O

Altura: 793 msnm

| | ABR | MAY | JUN | JUL | AGO | SEP | OCT | NOV | DIC | ENE | FEB | MAR |
|-----------------------|------|------|------|------|------|------|------|------|------|------|------|------|
| 1 | 0 | 6 | 0 | 11 | 0 | 0 | 7 | 7 | 0 | 6 | 0 | 0 |
| 2 | 0 | 19 | 0 | 0 | 7 | 16 | 3 | 15 | 0 | 0 | 0 | 0 |
| 3 | 4 | 3 | 0 | 0 | 3 | 0 | 0 | 13 | 0 | 0 | 0 | 2 |
| 4 | 32 | 0 | 0 | 0 | 52 | 0 | 0 | 31 | 0 | 0 | 0 | 0 |
| 5 | 0 | 0 | 14 | 0 | 39 | 14 | 0 | 0 | 0 | 0 | 0 | 0 |
| 6 | 0 | 0 | 0 | 5 | 49 | 11 | 0 | 0 | 0 | 0 | 0 | 50 |
| 7 | 0 | 0 | 24 | 0 | 0 | 2 | 0 | 0 | 0 | 14 | 0 | 0 |
| 8 | 11 | 0 | 6 | 0 | 0 | 0 | 21 | 2 | 0 | 21 | 0 | 0 |
| 9 | 45 | 0 | 9 | 0 | 0 | 0 | 10 | 14 | 11 | 12 | 0 | 0 |
| 10 | 80 | 0 | 8 | 0 | 0 | 0 | 0 | 7 | 13 | 0 | 0 | 0 |
| 11 | 3 | 0 | 3 | 18 | 4 | 0 | 0 | 3 | 9 | 0 | 0 | 0 |
| 12 | 5 | 0 | 0 | 52 | 0 | 0 | 0 | 4 | 6 | 0 | 0 | 0 |
| 13 | 0 | 23 | 0 | 50 | 7 | 0 | 0 | 0 | 4 | 0 | 0 | 0 |
| 14 | 0 | 21 | 0 | 17 | 0 | 0 | 0 | 1 | 0 | 0 | 0 | 0 |
| 15 | 0 | 0 | 6 | 0 | 0 | 0 | 19 | 0 | 0 | 0 | 0 | 0 |
| 16 | 6 | 9 | 0 | 0 | 0 | 18 | 85 | 0 | 0 | 0 | 0 | 0 |
| 17 | 0 | 22 | 0 | 0 | 13 | 12 | 19 | 0 | 3 | 0 | 0 | 0 |
| 18 | 0 | 5 | 8 | 0 | 0 | 20 | 5 | 6 | 0 | 0 | 0 | 1 |
| 19 | 0 | 7 | 8 | 0 | 0 | 20 | 0 | 0 | 0 | 0 | 7 | 0 |
| 20 | 0 | 0 | 17 | 0 | 0 | 35 | 6 | 0 | 14 | 0 | 0 | 0 |
| 21 | 9 | 0 | 0 | 16 | 0 | 45 | 8 | 20 | 0 | 0 | 0 | 0 |
| 22 | 3 | 3 | 29 | 5 | 35 | 50 | 7 | 7 | 0 | 5 | 25 | 0 |
| 23 | 0 | 0 | 0 | 0 | 8 | 9 | 0 | 0 | 0 | 0 | 3 | 1 |
| 24 | 0 | 0 | 0 | 0 | 0 | 0 | 0 | 0 | 0 | 0 | 0 | 0 |
| 25 | 0 | 5 | 80 | 0 | 0 | 3 | 4 | 0 | 0 | 0 | 0 | 0 |
| 26 | 34 | 17 | 34 | 0 | 3 | 4 | 0 | 0 | 0 | 0 | 0 | 0 |
| 27 | 3 | 41 | 8 | 0 | 4 | 24 | 0 | 0 | 0 | 0 | 0 | 0 |
| 28 | 0 | 10 | 0 | 0 | 16 | 21 | 21 | 0 | 0 | 0 | 0 | 0 |
| 29 | 0 | 0 | 39 | 0 | 17 | 20 | 3 | 0 | 20 | 0 | 0 | 0 |
| 30 | 0 | 4 | 6 | 0 | 0 | 6 | 3 | 8 | 17 | 0 | 0 | 0 |
| 31 | 0 | 0 | 0 | 0 | 0 | 0 | 0 | 0 | 7 | 0 | 0 | 0 |
| Media Histórica (*) | 162 | 249 | 382 | 297 | 305 | 170 | 149 | 117 | 100 | 72 | 59 | 86 |
| Máxima Histórica (*) | 392 | 693 | 724 | 579 | 631 | 284 | 545 | 333 | 365 | 213 | 179 | 203 |
| Año Ocurrencia Máxima | 1997 | 2005 | 2000 | 2001 | 2008 | 2003 | 2002 | 2005 | 2012 | 2006 | 2012 | 2018 |

(*) Estadística sobre la serie 1997 - 2019



**PRECIPITACIONES DIARIAS AÑO HIDROLÓGICO 2018 - 2019
COMPARACIÓN CON MEDIA HISTÓRICA**

Código: 11000.03

Estación: **HOTEL TRONADOR**

Cuenca: Río Limay

Subcuenca: Tramo Principal

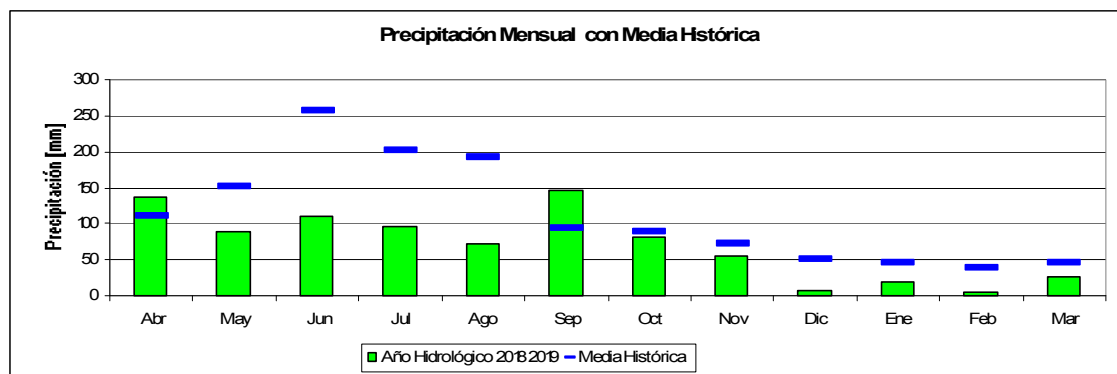
Latitud: 41°16'0.00"S

Longitud: 71°39'13.80"O

Altura: 808 msnm

| | ABR | MAY | JUN | JUL | AGO | SEP | OCT | NOV | DIC | ENE | FEB | MAR |
|-----------------------|------|------|------|------|------|------|------|------|------|------|------|------|
| 1 | 0 | 4 | 0 | 13 | 0 | 0 | 9 | 2 | 0 | 0 | 0 | 1 |
| 2 | 0 | 11 | 0 | 0 | 0 | 0 | 0 | 0 | 0 | 0 | 0 | 0 |
| 3 | 0 | 0 | 0 | 0 | 0 | 1 | 0 | 5 | 0 | 0 | 0 | 0 |
| 4 | 1 | 0 | 0 | 2 | 0 | 0 | 0 | 18 | 0 | 0 | 0 | 0 |
| 5 | 0 | 0 | 8 | 0 | 21 | 6 | 0 | 0 | 2 | 0 | 0 | 0 |
| 6 | 0 | 0 | 0 | 1 | 29 | 8 | 0 | 1 | 0 | 1 | 0 | 23 |
| 7 | 0 | 4 | 5 | 0 | 0 | 0 | 2 | 0 | 0 | 11 | 0 | 0 |
| 8 | 0 | 0 | 9 | 0 | 0 | 0 | 6 | 0 | 0 | 6 | 0 | 0 |
| 9 | 29 | 0 | 2 | 0 | 0 | 0 | 10 | 3 | 0 | 1 | 0 | 0 |
| 10 | 54 | 0 | 5 | 1 | 0 | 0 | 0 | 0 | 5 | 0 | 0 | 0 |
| 11 | 5 | 0 | 5 | 0 | 1 | 0 | 0 | 0 | 0 | 0 | 0 | 0 |
| 12 | 0 | 0 | 0 | 39 | 0 | 0 | 0 | 0 | 0 | 0 | 2 | 0 |
| 13 | 0 | 8 | 0 | 24 | 0 | 0 | 0 | 0 | 0 | 0 | 0 | 0 |
| 14 | 0 | 6 | 0 | 2 | 0 | 0 | 0 | 0 | 0 | 0 | 0 | 0 |
| 15 | 0 | 0 | 1 | 0 | 0 | 0 | 10 | 0 | 0 | 0 | 0 | 1 |
| 16 | 1 | 8 | 1 | 0 | 0 | 0 | 25 | 0 | 0 | 0 | 0 | 0 |
| 17 | 0 | 14 | 0 | 0 | 2 | 0 | 5 | 0 | 0 | 0 | 0 | 0 |
| 18 | 0 | 0 | 2 | 2 | 0 | 0 | 4 | 1 | 0 | 0 | 0 | 0 |
| 19 | 0 | 1 | 13 | 1 | 1 | 3 | 0 | 0 | 0 | 0 | 0 | 0 |
| 20 | 2 | 0 | 0 | 0 | 0 | 1 | 0 | 0 | 0 | 0 | 0 | 0 |
| 21 | 8 | 0 | 0 | 1 | 0 | 51 | 2 | 25 | 0 | 0 | 3 | 0 |
| 22 | 1 | 0 | 0 | 9 | 0 | 34 | 0 | 0 | 0 | 0 | 0 | 0 |
| 23 | 0 | 0 | 0 | 0 | 4 | 6 | 0 | 0 | 0 | 0 | 0 | 1 |
| 24 | 0 | 0 | 0 | 0 | 0 | 0 | 1 | 0 | 0 | 0 | 0 | 0 |
| 25 | 0 | 5 | 26 | 0 | 0 | 0 | 0 | 0 | 0 | 0 | 0 | 0 |
| 26 | 34 | 1 | 13 | 0 | 0 | 0 | 0 | 0 | 0 | 0 | 0 | 0 |
| 27 | 0 | 15 | 3 | 0 | 6 | 8 | 0 | 0 | 0 | 0 | 0 | 0 |
| 28 | 0 | 4 | 0 | 0 | 8 | 20 | 4 | 0 | 0 | 0 | 1 | 0 |
| 29 | 0 | 1 | 10 | 0 | 1 | 1 | 3 | 0 | 0 | 0 | | 0 |
| 30 | 1 | 6 | 7 | 0 | 0 | 8 | 0 | 0 | 0 | 0 | | 0 |
| 31 | | 0 | | 0 | 0 | | 0 | | 0 | 0 | | 0 |
| Media Histórica | 110 | 152 | 256 | 200 | 193 | 93 | 88 | 71 | 51 | 46 | 38 | 45 |
| Máxima Histórica (*) | 392 | 390 | 474 | 558 | 396 | 205 | 278 | 222 | 143 | 168 | 135 | 116 |
| Año Ocurrencia Máxima | 1997 | 2005 | 1997 | 1997 | 2009 | 2003 | 2002 | 2005 | 2010 | 2006 | 2012 | 2002 |

(*) Estadística sobre la serie 1997 - 2019



SEGUNDA PARTE: SUBCUENCA DEL COLLÓN CURÁ.

Estaciones hidrometeorológicas pertenecientes al A.I.C. emplazadas sobre las cuencas del río Collón Cura y sus afluentes.

AIC AUTORIDAD INTERJURISDICCIONAL DE LAS CUENCAS DE LOS RÍOS NEUQUÉN, LIMAY Y NEGRO

Mendoza

Neuquén

Río Negro

Republica de Chile

Río Neuquén

Río Neuquén

Río Limay




37°55'0"S

37°55'0"S

40°0'0"S

40°0'0"S

REFERENCIAS:

-  Cuenca del río Collón Cura y sus afluentes.
-  Estaciones de telemedición
-  Estaciones de telemedición emplazadas en alta montaña

SUBCUENCA COLLÓN CURÁ: LISTADO DE ESTACIONES.

En la planilla se listan las estaciones de la subcuenca, ordenadas por su número de ubicación en el mapa, indicándose también sus códigos y coordenadas.

Cuenca Collón Curá

| | | | | | |
|-----------|--|--|-----------|---------------------------------------|---|
| 27 | Puesto Córdoba 4100.03 | 40° 30' 18.41" S 71° 9' 10.67" O 809 msnm | 42 | Lago Ñorquinco 6410.01 | 39° 7' 15.75" S 71° 19' 7.66" O 1058 msnm |
| 28 | Sda. Lago Meliquina 4110.01 | 40° 23' 12.84" S 71° 15' 24.9" O 931 msnm | 43 | Batea Mahuida Abajo 6800.04 | 38° 49' 51.6" S 71° 12' 14.4" O 1589 msnm |
| 29 | Cerro Chapelco 4132.01 | 40° 15' 51.39" S 71° 21' 14.6" O 1834 msnm | 44 | Cerro Litrán 6810.01 | 38° 47' 14.4" S 70° 48' 54" O 2192 msnm |
| 30 | Cerro El Mocho 4151.01 | 40° 19' 8.49" S 71° 30' 54.8" O 1472 msnm | 45 | Litrán Abajo 6810.01 | 38° 45' 0.90" S 70° 52' 18.9" O 1964 msnm |
| 31 | Puesto López 4160.04 | 40° 29' 46.2" S 71° 15' 19.8" O 894msnm | 46 | Casa Quila 1600 6822.01 | 38° 57' 57.4" S 71° 24' 21.6" O 1573 msnm |
| 32 | Ea. Quemquemtreu 4200.01 | 40° 13' 60" S 70° 49' 46.3" O 714 msnm | 47 | Casa Quila 1800 6822.02 | 38° 57' 46.2" S 71° 24' 43.5" O 1652 msnm |
| 33 | Sda. Lago Aluminé 6000.03 | 38° 57' 58.67" S 71° 3' 1.35" O 1156 msnm | 48 | Las Coloradas 6900.08 | 39° 33' 8.53" S 70° 35' 24" O 900 msnm |
| 34 | Rahue 6000.07 | 39° 22' 11.8" S 70° 55' 59" O 844 msnm | 49 | Nac. A° Catan Lil 6900.09 | 39° 2' 6.00" S 70° 43' 34.5" O 2128 msnm |
| 35 | Ea. Alinco 6000.11 | 39° 50' 40.6" S 70° 51' 45.4" O 689 msnm | 50 | Ea. Casa de Lata 7000.03 | 39° 50' 39.72" S 71° 10' 40.6" O 849 msnm |
| 36 | Huechahue 6000.27 | 39° 58' 20.35" S 70° 50' 29.4" O 665 msnm | 51 | Puesto Collunco 7000.07 | 40° 0' 16.17" S 71° 4' 31.33" O 761 msnm |
| 37 | Mamuil Malal 6100.06 | 39° 38' 50.62" S 71° 16' 10.4" O 926 msnm | 52 | Ea. Collunco 7100.01 | 39° 57' 52.8" S 71° 11' 56.4" O 875 msnm |
| 38 | Ea. La Ofelia 6200.04 | 39° 22' 23.89" S 71° 11' 20.55" O 974msnm | 53 | Lago Huechulafquen 7200.03 | 39° 44' 53.7" S 71° 28' 34.8" O 894 msnm |
| 39 | Añihueraqui 6210.07 | 39° 25' 38.94" S 71° 5' 17.94" O 981 msnm | 54 | Pto. Antiao 7210.06 | 39° 45' 1.45" S 71° 37' 31.4" O 942 msnm |
| 40 | Nacientes A° Malalco 6250.02 | 39° 15' 11.7" S 71° 1' 55.92" O 1281 msnm | 55 | Cerro Huicuifa 7210.07 | 39° 45' 55.4" S 71° 36' 29.8" O 1587 msnm |
| 41 | Sda. Lago Ñorquinco 6400.02 | 39° 8' 38.29" S 71° 4' 13.01" O 1058 msnm | 56 | Puente Ruta N° 234 7300.01 | 40° 3' 27.42" S 71° 4' 36.87" O 743 msnm |

Subcuenca del Collón Curá: Precipitaciones diarias

**PRECIPITACIONES DIARIAS AÑO HIDROLÓGICO 2018 - 2019
COMPARACIÓN CON MEDIA HISTÓRICA**

Código: 4100.03

Estación: **PUESTO CORDOBA**

Cuenca: Collón Curá

Subcuenca: Calefufu

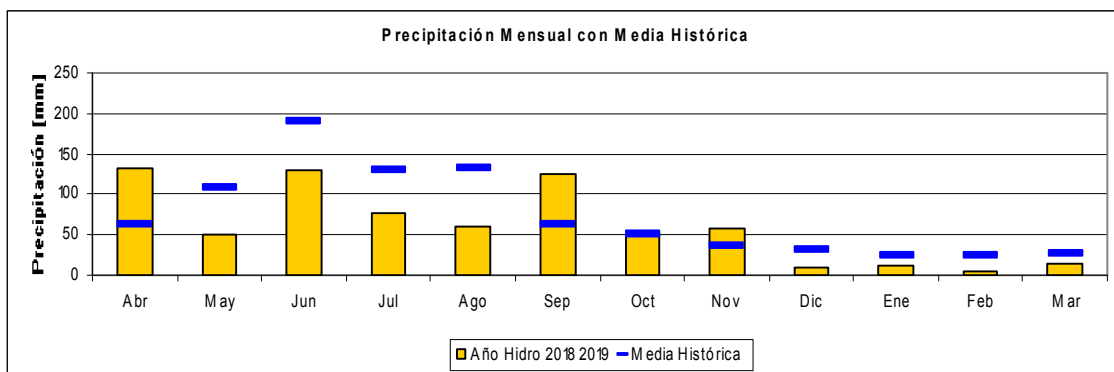
Latitud: 40°30'18.41"S

Longitud: 1° 9'10.67"O

Altura: 809 msnm

| | ABR | MAY | JUN | JUL | AGO | SEP | OCT | NOV | DIC | ENE | FEB | MAR |
|-----------------------|------|------|------|------|------|------|------|------|------|------|------|------|
| 1 | 0 | 0 | 0 | 4 | 0 | 0 | 0 | 5 | 0 | 0 | 0 | 0 |
| 2 | 0 | 5 | 0 | 0 | 0 | 2 | 0 | 7 | 0 | 0 | 0 | 1 |
| 3 | 1 | 0 | 0 | 1 | 0 | 0 | 0 | 3 | 0 | 0 | 0 | 0 |
| 4 | 10 | 0 | 0 | 3 | 10 | 0 | 0 | 10 | 0 | 0 | 0 | 1 |
| 5 | 0 | 0 | 1 | 0 | 9 | 5 | 0 | 0 | 0 | 0 | 0 | 0 |
| 6 | 0 | 0 | 0 | 3 | 5 | 0 | 0 | 0 | 0 | 0 | 0 | 13 |
| 7 | 4 | 0 | 10 | 0 | 0 | 0 | 0 | 0 | 0 | 4 | 0 | 0 |
| 8 | 0 | 0 | 1 | 1 | 0 | 0 | 5 | 3 | 0 | 6 | 0 | 0 |
| 9 | 11 | 0 | 3 | 0 | 0 | 0 | 0 | 9 | 0 | 1 | 0 | 0 |
| 10 | 57 | 0 | 5 | 0 | 0 | 0 | 0 | 0 | 2 | 0 | 3 | 0 |
| 11 | 15 | 0 | 10 | 0 | 0 | 0 | 0 | 10 | 0 | 0 | 0 | 0 |
| 12 | 0 | 0 | 3 | 26 | 0 | 0 | 0 | 0 | 0 | 0 | 0 | 0 |
| 13 | 0 | 5 | 3 | 24 | 0 | 0 | 0 | 0 | 0 | 0 | 0 | 0 |
| 14 | 0 | 3 | 0 | 9 | 0 | 0 | 0 | 0 | 0 | 0 | 0 | 0 |
| 15 | 0 | 0 | 7 | 0 | 0 | 0 | 3 | 0 | 0 | 0 | 0 | 0 |
| 16 | 0 | 8 | 3 | 0 | 0 | 1 | 16 | 0 | 0 | 0 | 0 | 0 |
| 17 | 0 | 7 | 0 | 0 | 3 | 0 | 3 | 0 | 0 | 0 | 0 | 0 |
| 18 | 0 | 0 | 0 | 0 | 0 | 6 | 7 | 0 | 0 | 0 | 0 | 0 |
| 19 | 0 | 0 | 8 | 0 | 0 | 4 | 3 | 0 | 0 | 0 | 0 | 0 |
| 20 | 0 | 0 | 1 | 0 | 0 | 13 | 0 | 0 | 0 | 0 | 1 | 0 |
| 21 | 0 | 0 | 0 | 3 | 0 | 21 | 0 | 11 | 0 | 0 | 1 | 0 |
| 22 | 4 | 0 | 8 | 3 | 17 | 12 | 0 | 0 | 0 | 0 | 0 | 0 |
| 23 | 9 | 0 | 0 | 0 | 8 | 10 | 8 | 0 | 0 | 0 | 1 | 0 |
| 24 | 4 | 0 | 0 | 0 | 0 | 0 | 2 | 0 | 0 | 0 | 0 | 0 |
| 25 | 0 | 0 | 27 | 0 | 0 | 0 | 0 | 0 | 0 | 0 | 0 | 0 |
| 26 | 14 | 4 | 28 | 0 | 0 | 11 | 0 | 0 | 0 | 0 | 0 | 0 |
| 27 | 0 | 12 | 0 | 0 | 0 | 6 | 0 | 0 | 0 | 0 | 0 | 0 |
| 28 | 0 | 3 | 0 | 0 | 3 | 5 | 5 | 0 | 0 | 0 | 0 | 0 |
| 29 | 0 | 0 | 11 | 0 | 4 | 4 | 0 | 0 | 7 | 0 | | 0 |
| 30 | 3 | 3 | 0 | 0 | 0 | 24 | 1 | 0 | 0 | 0 | | 0 |
| 31 | | 0 | | 0 | 0 | | 0 | | 0 | 0 | | 0 |
| Media Histórica (*) | 64 | 109 | 191 | 130 | 132 | 62 | 50 | 35 | 31 | 24 | 24 | 26 |
| Máxima Histórica (*) | 136 | 349 | 484 | 306 | 314 | 124 | 225 | 116 | 98 | 90 | 63 | 69 |
| Año Ocorrencia Máxima | 1997 | 2005 | 2003 | 2006 | 2008 | 2018 | 2002 | 2005 | 2012 | 2001 | 2000 | 2002 |

(*) Estadística sobre la serie 1997 - 2019



**PRECIPITACIONES DIARIAS AÑO HIDROLÓGICO 2018 - 2019
COMPARACIÓN CON MEDIA HISTÓRICA**

Código: 4110.01

Estación: **SALIDA LAGO MELIQUINA**

Cuenca: Collón Curá

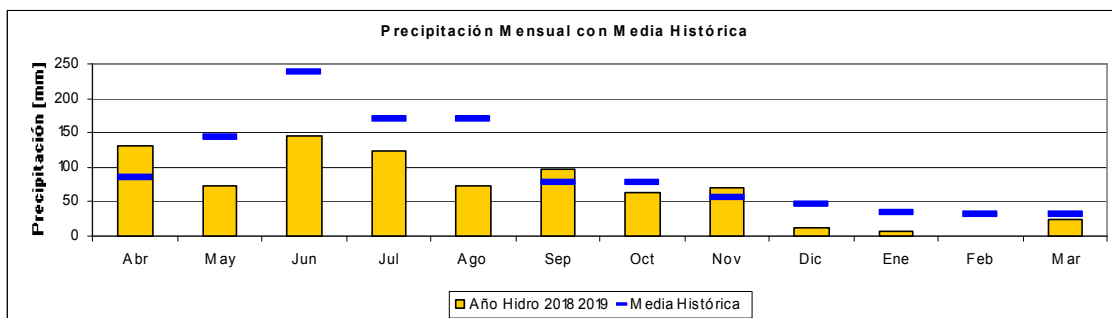
Subcuenca: Calefufu

Latitud: -37.18348

Longitud: -70.677544

Altura: 1011msnm

| | ABR | MAY | JUN | JUL | AGO | SEP | OCT | NOV | DIC | ENE | FEB | MAR |
|--|------|------|------|------|------|------|------|------|------|------|------|------|
| 1 | 0 | 0 | 0 | 3 | 0 | 0 | 5 | 5 | 0 | 0 | 0 | 0 |
| 2 | 0 | 6 | 0 | 0 | 0 | 4 | 0 | 8 | 0 | 0 | 0 | 0 |
| 3 | 2 | 0 | 0 | 0 | 1 | 0 | 0 | 3 | 0 | 0 | 0 | 0 |
| 4 | 13 | 0 | 0 | 1 | 16 | 0 | 0 | 14 | 0 | 0 | 0 | 0 |
| 5 | 0 | 0 | 2 | 1 | 12 | 6 | 0 | 0 | 0 | 0 | 0 | 0 |
| 6 | 0 | 0 | 0 | 5 | 7 | 2 | 0 | 0 | 0 | 0 | 0 | 23 |
| 7 | 8 | 1 | 16 | 1 | 0 | 0 | 2 | 0 | 0 | 5 | 0 | 1 |
| 8 | 1 | 0 | 3 | 0 | 0 | 0 | 5 | 3 | 0 | 1 | 0 | 0 |
| 9 | 31 | 0 | 0 | 0 | 0 | 0 | 5 | 12 | 0 | 1 | 0 | 0 |
| 10 | 47 | 0 | 0 | 0 | 0 | 0 | 0 | 0 | 2 | 0 | 0 | 0 |
| 11 | 6 | 0 | 2 | 1 | 0 | 0 | 0 | 8 | 0 | 0 | 0 | 0 |
| 12 | 0 | 0 | 4 | 51 | 0 | 0 | 0 | 0 | 1 | 0 | 0 | 0 |
| 13 | 0 | 12 | 3 | 34 | 0 | 0 | 0 | 0 | 0 | 0 | 0 | 0 |
| 14 | 0 | 7 | 0 | 11 | 0 | 0 | 1 | 1 | 0 | 0 | 0 | 0 |
| 15 | 0 | 0 | 6 | 0 | 0 | 0 | 2 | 0 | 0 | 0 | 0 | 0 |
| 16 | 0 | 8 | 4 | 0 | 1 | 2 | 22 | 0 | 0 | 0 | 0 | 0 |
| 17 | 0 | 12 | 0 | 0 | 5 | 0 | 4 | 0 | 0 | 0 | 0 | 0 |
| 18 | 0 | 0 | 0 | 1 | 0 | 3 | 8 | 0 | 0 | 0 | 0 | 0 |
| 19 | 0 | 1 | 8 | 1 | 0 | 1 | 0 | 0 | 0 | 0 | 0 | 0 |
| 20 | 0 | 0 | 7 | 5 | 0 | 16 | 0 | 0 | 0 | 0 | 0 | 0 |
| 21 | 1 | 0 | 0 | 2 | 0 | 28 | 0 | 17 | 0 | 0 | 0 | 1 |
| 22 | 0 | 0 | 11 | 2 | 10 | 11 | 0 | 0 | 0 | 0 | 0 | 0 |
| 23 | 0 | 0 | 0 | 4 | 15 | 2 | 5 | 0 | 0 | 0 | 0 | 0 |
| 24 | 0 | 0 | 0 | 0 | 0 | 0 | 1 | 0 | 0 | 0 | 0 | 0 |
| 25 | 0 | 2 | 34 | 1 | 0 | 0 | 1 | 0 | 0 | 0 | 0 | 0 |
| 26 | 19 | 2 | 33 | 0 | 0 | 2 | 0 | 0 | 0 | 0 | 0 | 0 |
| 27 | 0 | 18 | 0 | 0 | 0 | 8 | 0 | 0 | 0 | 0 | 0 | 0 |
| 28 | 2 | 1 | 0 | 0 | 1 | 3 | 3 | 0 | 0 | 0 | 0 | 0 |
| 29 | 0 | 0 | 12 | 0 | 4 | 4 | 2 | 0 | 10 | 0 | 0 | 0 |
| 30 | 1 | 3 | 1 | 0 | 0 | 6 | 0 | 0 | 0 | 0 | 0 | 0 |
| 31 | 0 | 0 | 0 | 0 | 0 | 0 | 0 | 0 | 0 | 0 | 0 | 0 |
| Media Histórica (*) | 85 | 143 | 237 | 170 | 169 | 78 | 77 | 55 | 45 | 33 | 32 | 32 |
| Máxima Histórica (*) | 211 | 465 | 594 | 362 | 394 | 169 | 411 | 212 | 167 | 122 | 111 | 91 |
| Año Ourrencia Máxima | 1997 | 2005 | 2003 | 2001 | 2008 | 2003 | 2002 | 2005 | 2012 | 2001 | 2002 | 2002 |
| (*) Estadística sobre la serie 1997 - 2019 | | | | | | | | | | | | |
| suma AH | 131 | 73 | 146 | 124 | 72 | 98 | 64 | 71 | 12 | 7 | 0 | 24 |



**PRECIPITACIONES DIARIAS AÑO HIDROLÓGICO 2018 - 2019
COMPARACIÓN CON MEDIA HISTÓRICA**

Código: 4132.01

Estación: **CERRO CHAPELCO**

Cuenca: Collón Curá

Subcuenca: Calefufu

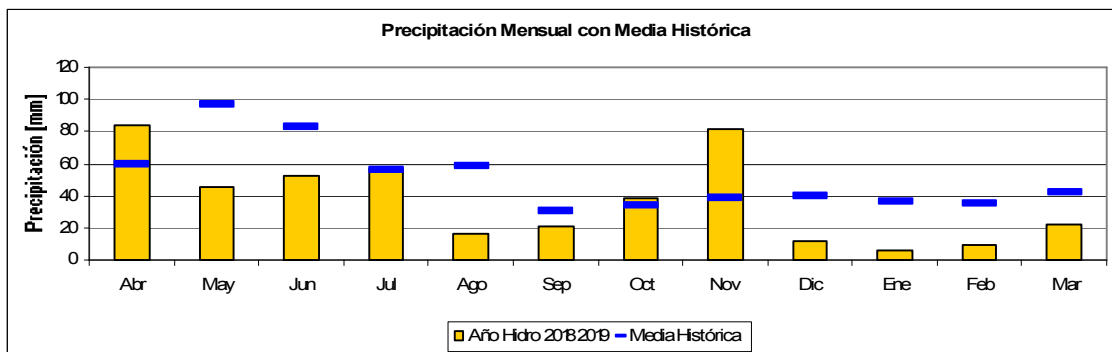
Latitud: -37.18348

Longitud: -70.677544

Altura: 1011msnm

| | ABR | MAY | JUN | JUL | AGO | SEP | OCT | NOV | DIC | ENE | FEB | MAR |
|-----------------------|------|------|------|------|------|------|------|------|------|------|------|------|
| 1 | 0 | 2 | 0 | 0 | 0 | 0 | 0 | 2 | 0 | 4 | 3 | 0 |
| 2 | 0 | 7 | 0 | 0 | 0 | 0 | 0 | 9 | 0 | 0 | 0 | 0 |
| 3 | 5 | 0 | 0 | 4 | 0 | 0 | 0 | 0 | 0 | 0 | 0 | 0 |
| 4 | 8 | 0 | 0 | 2 | 1 | 0 | 0 | 5 | 0 | 0 | 0 | 0 |
| 5 | 0 | 2 | 0 | 0 | 5 | 0 | 0 | 3 | 0 | 0 | 0 | 0 |
| 6 | 4 | 0 | 0 | 0 | 4 | 0 | 0 | 0 | 0 | 0 | 0 | 14 |
| 7 | 0 | 6 | 0 | 0 | 0 | 0 | 0 | 6 | 0 | 0 | 0 | 3 |
| 8 | 4 | 0 | 0 | 0 | 0 | 0 | 0 | 6 | 0 | 0 | 0 | 0 |
| 9 | 31 | 0 | 9 | 0 | 0 | 0 | 0 | 13 | 0 | 0 | 0 | 0 |
| 10 | 11 | 0 | 5 | 0 | 0 | 0 | 0 | 3 | 5 | 2 | 0 | 2 |
| 11 | 5 | 0 | 0 | 0 | 0 | 0 | 0 | 5 | 0 | 0 | 0 | 0 |
| 12 | 0 | 0 | 0 | 19 | 0 | 0 | 0 | 3 | 0 | 0 | 0 | 0 |
| 13 | 0 | 4 | 0 | 32 | 0 | 0 | 0 | 0 | 0 | 0 | 0 | 0 |
| 14 | 0 | 0 | 0 | 0 | 0 | 0 | 0 | 2 | 0 | 0 | 0 | 0 |
| 15 | 0 | 0 | 6 | 0 | 0 | 0 | 4 | 0 | 0 | 0 | 4 | 0 |
| 16 | 5 | 4 | 0 | 0 | 0 | 0 | 0 | 4 | 4 | 0 | 0 | 0 |
| 17 | 0 | 4 | 0 | 0 | 0 | 0 | 4 | 0 | 0 | 0 | 0 | 0 |
| 18 | 0 | 0 | 2 | 0 | 0 | 0 | 0 | 0 | 0 | 0 | 0 | 0 |
| 19 | 0 | 0 | 3 | 0 | 0 | 0 | 4 | 0 | 2 | 0 | 0 | 0 |
| 20 | 0 | 4 | 0 | 0 | 0 | 3 | 0 | 0 | 1 | 0 | 0 | 0 |
| 21 | 0 | 0 | 4 | 0 | 0 | 9 | 0 | 15 | 0 | 0 | 0 | 0 |
| 22 | 0 | 0 | 2 | 0 | 0 | 0 | 0 | 0 | 0 | 0 | 2 | 3 |
| 23 | 0 | 0 | 0 | 0 | 0 | 0 | 3 | 0 | 0 | 0 | 0 | 0 |
| 24 | 0 | 0 | 0 | 0 | 0 | 0 | 4 | 0 | 0 | 0 | 0 | 0 |
| 25 | 0 | 0 | 4 | 0 | 0 | 0 | 0 | 0 | 0 | 0 | 0 | 0 |
| 26 | 7 | 4 | 6 | 0 | 0 | 5 | 0 | 0 | 0 | 0 | 0 | 0 |
| 27 | 0 | 0 | 0 | 0 | 0 | 0 | 0 | 6 | 0 | 0 | 0 | 0 |
| 28 | 0 | 4 | 0 | 0 | 0 | 4 | 12 | 0 | 0 | 0 | 0 | 0 |
| 29 | 0 | 0 | 7 | 0 | 6 | 0 | 4 | 0 | 0 | 0 | 0 | 0 |
| 30 | 4 | 5 | 5 | 0 | 0 | 0 | 4 | 0 | 0 | 0 | 0 | 0 |
| 31 | 0 | 0 | 0 | 0 | 0 | 0 | 0 | 0 | 0 | 0 | 0 | 0 |
| Media Histórica (*) | 60 | 97 | 83 | 56 | 58 | 31 | 34 | 39 | 39 | 36 | 35 | 42 |
| Máxima Histórica (*) | 232 | 324 | 261 | 166 | 167 | 121 | 161 | 149 | 143 | 114 | 98 | 125 |
| Año Ocurrencia Máxima | 1997 | 2008 | 2003 | 1997 | 2017 | 2013 | 2002 | 2005 | 2012 | 2006 | 2000 | 2002 |

(*) Estadística sobre la serie 1997 - 2019



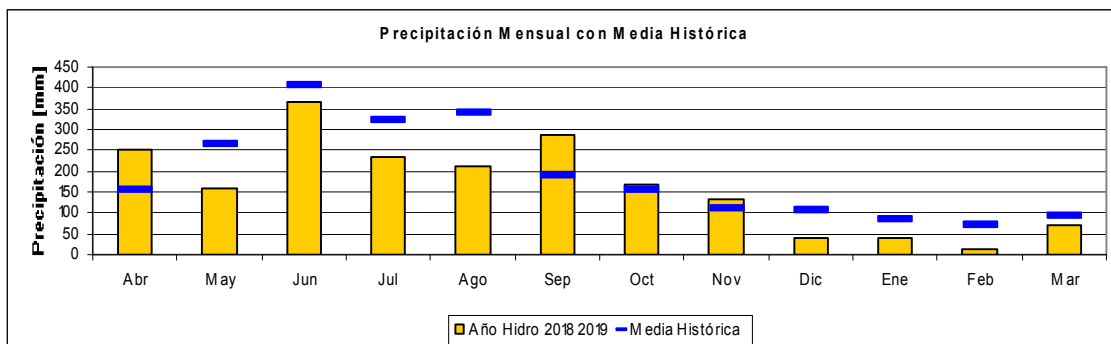
**PRECIPITACIONES DIARIAS AÑO HIDROLÓGICO 2018 - 2019
COMPARACION CON MEDIA HISTÓRICA**

Código: 4151.01
Estación: **CERRO EL MOCHO**
Cuenca: Collón Curá
Subcuenca: Calefufu

Latitud: -37.18348
Longitud: -70.677544
Altura: 1011msnm

| | ABR | MAY | JUN | JUL | AGO | SEP | OCT | NOV | DIC | ENE | FEB | MAR |
|-----------------------|------|------|------|------|------|------|------|------|------|------|------|------|
| 1 | 0 | 1 | 0 | 8 | 0 | 4 | 5 | 6 | 0 | 0 | 0 | 2 |
| 2 | 0 | 16 | 0 | 2 | 5 | 17 | 0 | 12 | 0 | 0 | 0 | 0 |
| 3 | 14 | 0 | 0 | 5 | 8 | 0 | 0 | 7 | 0 | 0 | 0 | 4 |
| 4 | 24 | 0 | 0 | 13 | 31 | 0 | 0 | 27 | 0 | 0 | 0 | 5 |
| 5 | 3 | 0 | 10 | 1 | 34 | 17 | 0 | 2 | 0 | 0 | 0 | 0 |
| 6 | 0 | 0 | 8 | 7 | 37 | 8 | 0 | 0 | 0 | 0 | 0 | 51 |
| 7 | 6 | 3 | 37 | 0 | 0 | 0 | 4 | 0 | 0 | 12 | 0 | 0 |
| 8 | 0 | 0 | 18 | 0 | 0 | 0 | 27 | 9 | 2 | 12 | 0 | 0 |
| 9 | 66 | 0 | 59 | 0 | 0 | 0 | 3 | 20 | 0 | 14 | 0 | 0 |
| 10 | 68 | 1 | 12 | 0 | 0 | 0 | 0 | 0 | 7 | 0 | 8 | 0 |
| 11 | 16 | 1 | 1 | 4 | 0 | 0 | 0 | 9 | 6 | 0 | 0 | 0 |
| 12 | 0 | 0 | 0 | 71 | 0 | 0 | 0 | 0 | 0 | 0 | 0 | 0 |
| 13 | 0 | 28 | 0 | 58 | 7 | 0 | 0 | 0 | 0 | 0 | 0 | 0 |
| 14 | 0 | 10 | 0 | 22 | 0 | 0 | 5 | 11 | 4 | 0 | 0 | 0 |
| 15 | 0 | 1 | 3 | 0 | 0 | 1 | 10 | 0 | 0 | 0 | 0 | 0 |
| 16 | 3 | 0 | 1 | 0 | 0 | 7 | 42 | 0 | 0 | 0 | 0 | 0 |
| 17 | 0 | 38 | 0 | 0 | 15 | 0 | 14 | 3 | 0 | 0 | 0 | 4 |
| 18 | 0 | 5 | 0 | 6 | 3 | 16 | 10 | 0 | 0 | 0 | 0 | 0 |
| 19 | 0 | 6 | 17 | 0 | 0 | 9 | 3 | 0 | 0 | 0 | 0 | 3 |
| 20 | 0 | 0 | 12 | 0 | 0 | 17 | 3 | 0 | 0 | 0 | 0 | 0 |
| 21 | 4 | 0 | 13 | 32 | 0 | 46 | 7 | 27 | 0 | 0 | 0 | 0 |
| 22 | 3 | 0 | 30 | 4 | 28 | 30 | 0 | 0 | 0 | 0 | 4 | 0 |
| 23 | 0 | 0 | 0 | 3 | 20 | 11 | 7 | 0 | 0 | 0 | 0 | 3 |
| 24 | 0 | 0 | 0 | 0 | 0 | 0 | 2 | 0 | 0 | 0 | 0 | 0 |
| 25 | 0 | 7 | 75 | 0 | 0 | 0 | 0 | 0 | 0 | 0 | 0 | 0 |
| 26 | 39 | 6 | 31 | 0 | 0 | 11 | 0 | 0 | 0 | 0 | 0 | 0 |
| 27 | 4 | 9 | 14 | 0 | 0 | 22 | 0 | 0 | 0 | 0 | 0 | 0 |
| 28 | 0 | 16 | 0 | 0 | 14 | 20 | 18 | 0 | 0 | 0 | 0 | 0 |
| 29 | 0 | 5 | 23 | 0 | 8 | 15 | 9 | 0 | 22 | 0 | 0 | 0 |
| 30 | 0 | 7 | 0 | 0 | 0 | 37 | 0 | 0 | 0 | 0 | 0 | 0 |
| 31 | 0 | 0 | 0 | 0 | 3 | 0 | 0 | 0 | 0 | 0 | 0 | 0 |
| Media Histórica (*) | 156 | 263 | 404 | 321 | 338 | 189 | 153 | 112 | 107 | 83 | 73 | 94 |
| Máxima Histórica (*) | 357 | 764 | 726 | 616 | 706 | 326 | 518 | 354 | 332 | 249 | 170 | 218 |
| Año Ocurrencia Máxima | 2004 | 2005 | 2003 | 2001 | 2008 | 1999 | 2002 | 2005 | 2012 | 2006 | 2000 | 2002 |

(*) Estadística sobre la serie 1999 - 2019



**PRECIPITACIONES DIARIAS AÑO HIDROLÓGICO 2018 - 2019
COMPARACIÓN CON MEDIA HISTÓRICA**

Código: 4160.04

Estación: **PUESTO LOPEZ**

Cuenca: Collón Curá

Subcuenca: Caleufu

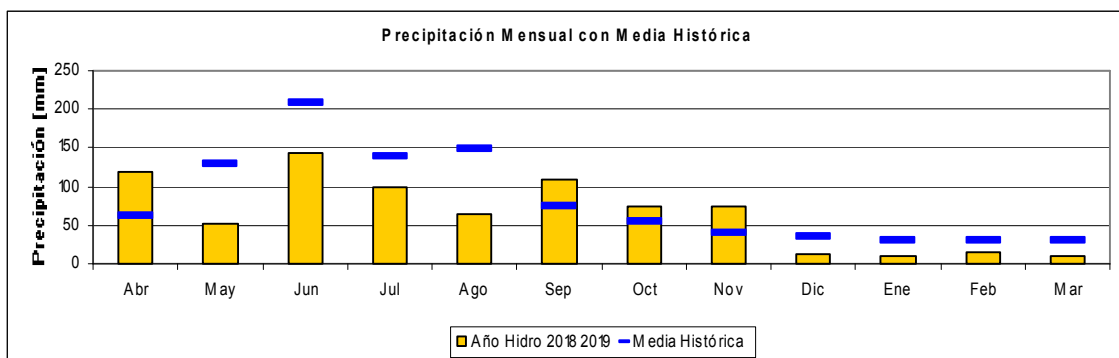
Latitud: -37.18348

Longitud: -70.677544

Altura: 1011msnm

| | ABR | MAY | JUN | JUL | AGO | SEP | OCT | NOV | DIC | ENE | FEB | MAR |
|-----------------------|------|------|------|------|------|------|------|------|------|------|------|------|
| 1 | 0 | 0 | 0 | 5 | 0 | 1 | 0 | 5 | 0 | 0 | 0 | 0 |
| 2 | 0 | 4 | 0 | 0 | 0 | 1 | 0 | 8 | 0 | 0 | 0 | 1 |
| 3 | 1 | 0 | 0 | 1 | 0 | 0 | 0 | 5 | 0 | 0 | 0 | 0 |
| 4 | 11 | 0 | 0 | 3 | 10 | 0 | 0 | 10 | 0 | 0 | 0 | 1 |
| 5 | 0 | 0 | 2 | 0 | 11 | 5 | 0 | 9 | 0 | 0 | 2 | 0 |
| 6 | 0 | 0 | 0 | 3 | 7 | 0 | 0 | 0 | 0 | 0 | 1 | 6 |
| 7 | 0 | 0 | 16 | 0 | 0 | 0 | 3 | 0 | 0 | 4 | 2 | 0 |
| 8 | 0 | 0 | 1 | 1 | 0 | 0 | 6 | 1 | 0 | 6 | 0 | 0 |
| 9 | 29 | 0 | 11 | 0 | 0 | 0 | 6 | 11 | 0 | 1 | 0 | 0 |
| 10 | 48 | 4 | 1 | 0 | 0 | 0 | 0 | 1 | 3 | 0 | 4 | 0 |
| 11 | 8 | 0 | 15 | 0 | 0 | 0 | 0 | 13 | 0 | 0 | 0 | 0 |
| 12 | 0 | 0 | 1 | 30 | 0 | 0 | 0 | 0 | 0 | 0 | 0 | 0 |
| 13 | 0 | 7 | 0 | 36 | 0 | 0 | 0 | 0 | 0 | 0 | 0 | 0 |
| 14 | 0 | 1 | 0 | 10 | 0 | 0 | 0 | 0 | 0 | 0 | 0 | 0 |
| 15 | 0 | 0 | 0 | 0 | 0 | 0 | 4 | 0 | 0 | 0 | 0 | 0 |
| 16 | 0 | 9 | 0 | 0 | 0 | 1 | 17 | 0 | 0 | 0 | 0 | 0 |
| 17 | 0 | 12 | 0 | 0 | 5 | 0 | 3 | 0 | 0 | 0 | 0 | 3 |
| 18 | 0 | 0 | 0 | 4 | 0 | 11 | 16 | 0 | 0 | 0 | 0 | 0 |
| 19 | 0 | 4 | 9 | 0 | 0 | 8 | 3 | 0 | 0 | 0 | 0 | 0 |
| 20 | 0 | 0 | 1 | 0 | 0 | 15 | 0 | 0 | 0 | 0 | 3 | 0 |
| 21 | 0 | 0 | 0 | 3 | 0 | 24 | 0 | 11 | 0 | 0 | 1 | 0 |
| 22 | 5 | 0 | 9 | 2 | 16 | 14 | 0 | 0 | 0 | 0 | 1 | 0 |
| 23 | 0 | 0 | 0 | 0 | 8 | 0 | 8 | 0 | 0 | 0 | 0 | 0 |
| 24 | 0 | 0 | 0 | 0 | 0 | 0 | 2 | 0 | 0 | 0 | 0 | 0 |
| 25 | 0 | 0 | 29 | 0 | 0 | 0 | 0 | 0 | 0 | 0 | 0 | 0 |
| 26 | 14 | 3 | 32 | 0 | 0 | 10 | 0 | 0 | 0 | 0 | 0 | 0 |
| 27 | 0 | 5 | 0 | 0 | 0 | 6 | 0 | 0 | 0 | 0 | 0 | 0 |
| 28 | 0 | 0 | 0 | 0 | 0 | 4 | 4 | 0 | 0 | 0 | 0 | 0 |
| 29 | 0 | 0 | 17 | 0 | 4 | 6 | 0 | 0 | 9 | 0 | 0 | 0 |
| 30 | 3 | 4 | 0 | 0 | 0 | 4 | 3 | 0 | 0 | 0 | 0 | 0 |
| 31 | | 0 | | 0 | 3 | | 0 | | 0 | 0 | | 0 |
| Media Histórica (*) | 62 | 128 | 208 | 140 | 148 | 75 | 54 | 39 | 35 | 29 | 30 | 30 |
| Máxima Histórica (*) | 137 | 401 | 449 | 302 | 364 | 137 | 265 | 120 | 124 | 114 | 84 | 94 |
| Año Ocurrencia Máxima | 2004 | 2005 | 2000 | 2006 | 2008 | 2002 | 2002 | 2005 | 2010 | 2001 | 2000 | 2002 |

(*) Estadística sobre la serie 1998 - 2019



**PRECIPITACIONES DIARIAS AÑO HIDROLÓGICO 2018 - 2019
COMPARACIÓN CON MEDIA HISTÓRICA**

Código: 4200.01

Estación: **EA. QUEMQUEMTREU**

Cuenca: Collón Curá

Subcuenca: Caleufu

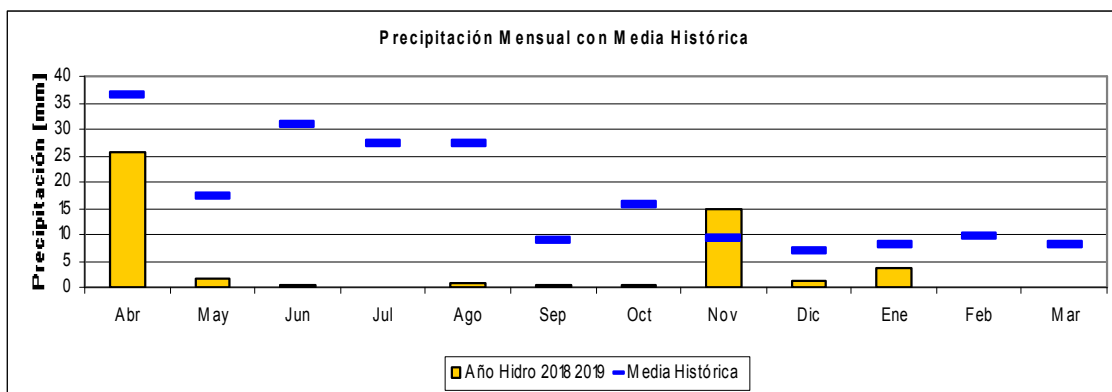
Latitud: -37.18348

Longitud: -70.677544

Altura: 1011msnm

| | ABR | MAY | JUN | JUL | AGO | SEP | OCT | NOV | DIC | ENE | FEB | MAR |
|-----------------------|------|------|------|------|------|------|------|------|------|------|------|------|
| 1 | 0 | 0 | 0 | 0 | 0 | 0 | 0 | 0 | 0 | 0 | 0 | 0 |
| 2 | 0 | 0 | 0 | 0 | 0 | 0 | 0 | 0 | 1 | 0 | 0 | 0 |
| 3 | 0 | 0 | 0 | 0 | 0 | 0 | 0 | 0 | 0 | 0 | 0 | 0 |
| 4 | 0 | 0 | 0 | 0 | 0 | 1 | 0 | 0 | 0 | 0 | 0 | 0 |
| 5 | 0 | 0 | 0 | 0 | 0 | 0 | 0 | 0 | 0 | 0 | 0 | 0 |
| 6 | 0 | 0 | 0 | 0 | 0 | 0 | 0 | 0 | 0 | 0 | 0 | 0 |
| 7 | 6 | 0 | 0 | 0 | 0 | 0 | 0 | 0 | 0 | 0 | 0 | 0 |
| 8 | 2 | 0 | 0 | 0 | 0 | 0 | 0 | 0 | 0 | 0 | 0 | 0 |
| 9 | 2 | 0 | 0 | 0 | 0 | 0 | 0 | 0 | 0 | 0 | 0 | 0 |
| 10 | 14 | 0 | 0 | 0 | 0 | 0 | 0 | 0 | 0 | 0 | 0 | 0 |
| 11 | 1 | 0 | 0 | 0 | 0 | 0 | 0 | 15 | 0 | 0 | 0 | 0 |
| 12 | 0 | 0 | 0 | 0 | 0 | 0 | 0 | 0 | 0 | 0 | 0 | 0 |
| 13 | 0 | 0 | 0 | 0 | 0 | 0 | 0 | 0 | 0 | 0 | 0 | 0 |
| 14 | 0 | 2 | 0 | 0 | 0 | 0 | 0 | 0 | 1 | 0 | 0 | 0 |
| 15 | 0 | 0 | 0 | 0 | 1 | 0 | 0 | 0 | 0 | 0 | 0 | 0 |
| 16 | 0 | 0 | 0 | 0 | 0 | 0 | 0 | 0 | 0 | 4 | 0 | 0 |
| 17 | 0 | 0 | 0 | 0 | 0 | 0 | 0 | 0 | 0 | 0 | 0 | 0 |
| 18 | 0 | 0 | 0 | 0 | 0 | 0 | 0 | 0 | 0 | 0 | 0 | 0 |
| 19 | 1 | 0 | 0 | 0 | 0 | 0 | 0 | 0 | 0 | 0 | 0 | 0 |
| 20 | 0 | 0 | 0 | 0 | 0 | 0 | 0 | 0 | 0 | 0 | 0 | 0 |
| 21 | 0 | 0 | 0 | 0 | 0 | 0 | 0 | 0 | 0 | 0 | 0 | 0 |
| 22 | 0 | 0 | 0 | 0 | 0 | 0 | 0 | 0 | 0 | 0 | 0 | 0 |
| 23 | 0 | 0 | 0 | 0 | 0 | 0 | 0 | 0 | 0 | 0 | 0 | 0 |
| 24 | 0 | 0 | 0 | 0 | 0 | 0 | 0 | 0 | 0 | 0 | 0 | 0 |
| 25 | 0 | 0 | 0 | 0 | 0 | 0 | 0 | 0 | 0 | 0 | 0 | 0 |
| 26 | 1 | 0 | 1 | 0 | 0 | 0 | 0 | 0 | 0 | 0 | 0 | 0 |
| 27 | 0 | 0 | 0 | 0 | 0 | 0 | 1 | 0 | 0 | 0 | 0 | 0 |
| 28 | 0 | 0 | 0 | 0 | 0 | 0 | 0 | 0 | 0 | 0 | 0 | 0 |
| 29 | 0 | 0 | 0 | 0 | 0 | 0 | 0 | 0 | 0 | 0 | 0 | 0 |
| 30 | 0 | 0 | 0 | 0 | 0 | 0 | 0 | 0 | 0 | 0 | 0 | 0 |
| 31 | | 0 | | 0 | 0 | | 0 | | 0 | 0 | | 0 |
| Media Histórica (*) | 37 | 17 | 31 | 27 | 27 | 9 | 16 | 9 | 7 | 8 | 10 | 8 |
| Máxima Histórica (*) | 118 | 51 | 101 | 72 | 85 | 24 | 61 | 29 | 18 | 16 | 28 | 33 |
| Año Ocurrencia Máxima | 2014 | 2014 | 2015 | 2017 | 2015 | 2014 | 2016 | 2014 | 2017 | 2014 | 2018 | 2013 |

(*) Estadística sobre la serie 2013 - 2019



**PRECIPITACIONES DIARIAS AÑO HIDROLÓGICO 2018 - 2019
COMPARACIÓN CON MEDIA HISTÓRICA**

Código: 6000.03

Estación: **SALIDA LAGO ALUMINE**

Cuenca: Collón Curá

Subcuenca: Aluminé

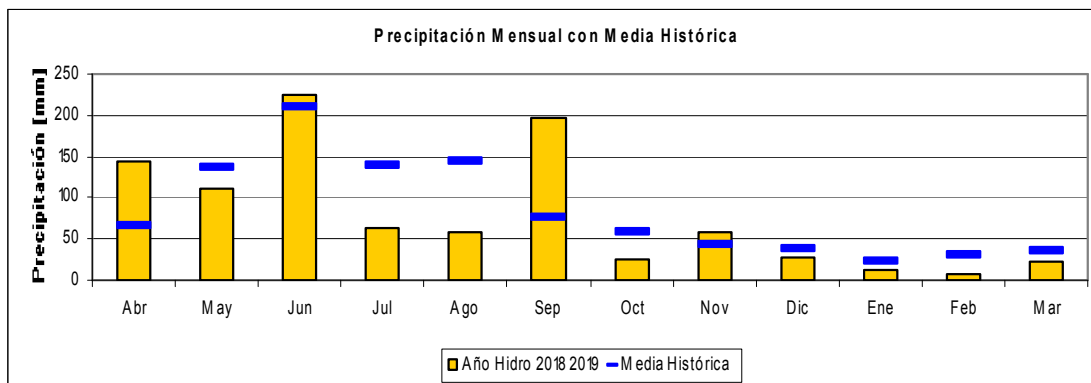
Latitud: -37.18348

Longitud: -70.677544

Altura: 1011msnm

| | ABR | MAY | JUN | JUL | AGO | SEP | OCT | NOV | DIC | ENE | FEB | MAR |
|------------------------|------|------|------|------|------|------|------|------|------|------|------|------|
| 1 | 0 | 0 | 0 | 0 | 0 | 0 | 0 | 3 | 0 | 0 | 0 | 0 |
| 2 | 0 | 0 | 0 | 0 | 7 | 0 | 0 | 2 | 0 | 0 | 0 | 0 |
| 3 | 0 | 1 | 2 | 0 | 0 | 0 | 0 | 1 | 0 | 0 | 0 | 0 |
| 4 | 6 | 0 | 1 | 0 | 3 | 3 | 0 | 4 | 0 | 0 | 0 | 0 |
| 5 | 2 | 2 | 4 | 0 | 13 | 1 | 0 | 0 | 0 | 0 | 0 | 0 |
| 6 | 0 | 1 | 0 | 5 | 1 | 0 | 0 | 0 | 0 | 0 | 0 | 20 |
| 7 | 3 | 2 | 23 | 0 | 0 | 0 | 0 | 0 | 0 | 3 | 0 | 0 |
| 8 | 2 | 0 | 7 | 0 | 0 | 0 | 3 | 0 | 0 | 6 | 0 | 3 |
| 9 | 26 | 0 | 36 | 0 | 0 | 0 | 0 | 24 | 0 | 2 | 0 | 0 |
| 10 | 46 | 0 | 4 | 0 | 0 | 0 | 0 | 21 | 10 | 1 | 3 | 0 |
| 11 | 17 | 0 | 0 | 0 | 0 | 0 | 0 | 0 | 1 | 1 | 0 | 0 |
| 12 | 3 | 0 | 1 | 16 | 0 | 0 | 0 | 0 | 0 | 0 | 0 | 0 |
| 13 | 0 | 18 | 0 | 16 | 2 | 0 | 0 | 0 | 7 | 0 | 0 | 0 |
| 14 | 0 | 5 | 0 | 0 | 0 | 0 | 0 | 0 | 0 | 0 | 0 | 0 |
| 15 | 0 | 1 | 0 | 0 | 0 | 0 | 0 | 0 | 0 | 0 | 0 | 0 |
| 16 | 3 | 15 | 0 | 0 | 0 | 12 | 9 | 0 | 0 | 0 | 0 | 0 |
| 17 | 0 | 8 | 0 | 0 | 7 | 18 | 3 | 0 | 0 | 0 | 0 | 0 |
| 18 | 2 | 0 | 0 | 10 | 0 | 39 | 0 | 0 | 0 | 0 | 0 | 0 |
| 19 | 0 | 5 | 1 | 3 | 0 | 11 | 0 | 0 | 0 | 0 | 0 | 0 |
| 20 | 0 | 0 | 1 | 0 | 0 | 10 | 0 | 0 | 0 | 0 | 2 | 0 |
| 21 | 3 | 0 | 0 | 3 | 0 | 18 | 0 | 3 | 0 | 0 | 0 | 0 |
| 22 | 3 | 0 | 2 | 3 | 12 | 21 | 0 | 0 | 0 | 0 | 0 | 0 |
| 23 | 0 | 3 | 0 | 3 | 5 | 5 | 11 | 0 | 0 | 0 | 0 | 0 |
| 24 | 3 | 0 | 0 | 0 | 0 | 0 | 0 | 0 | 0 | 0 | 1 | 0 |
| 25 | 0 | 0 | 30 | 3 | 0 | 0 | 0 | 0 | 0 | 0 | 1 | 0 |
| 26 | 15 | 10 | 93 | 0 | 0 | 5 | 0 | 0 | 0 | 0 | 0 | 0 |
| 27 | 3 | 0 | 7 | 0 | 0 | 16 | 0 | 0 | 0 | 0 | 0 | 0 |
| 28 | 0 | 36 | 0 | 0 | 2 | 26 | 0 | 0 | 0 | 0 | 0 | 0 |
| 29 | 3 | 4 | 12 | 0 | 5 | 8 | 0 | 0 | 9 | 0 | 0 | 0 |
| 30 | 3 | 0 | 0 | 0 | 0 | 3 | 0 | 0 | 0 | 0 | 0 | 0 |
| 31 | 0 | 0 | 0 | 0 | 0 | 0 | 0 | 0 | 0 | 0 | 0 | 0 |
| Media Histórica (*) | 65 | 135 | 210 | 138 | 144 | 76 | 59 | 43 | 38 | 23 | 31 | 34 |
| Máxima Histórica (*) | 143 | 370 | 433 | 372 | 308 | 196 | 293 | 147 | 125 | 68 | 96 | 102 |
| Año Oocurrencia Máxima | 2004 | 2005 | 2003 | 2001 | 2008 | 2018 | 2002 | 2005 | 2012 | 2001 | 2000 | 2002 |

(*) Estadística sobre la serie 1998 - 2019



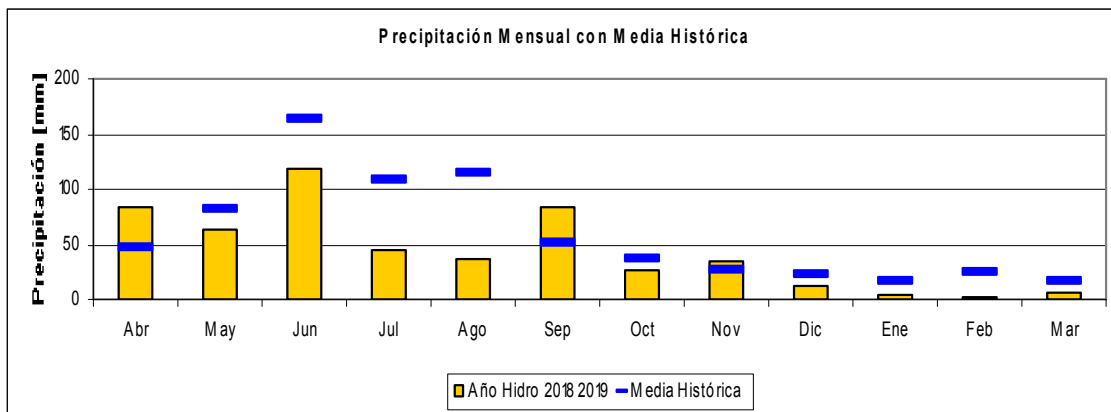
**PRECIPITACIONES DIARIAS AÑO HIDROLÓGICO 2018 - 2019
COMPARACIÓN CON MEDIA HISTÓRICA**

Código: 6000.07
Estación: **RAHUE**
Cuenca: Collón Curá
Subcuenca: Aluminé

Latitud: -37.18348
Longitud: -70.677544
Altura: 1011msnm

| | ABR | MAY | JUN | JUL | AGO | SEP | OCT | NOV | DIC | ENE | FEB | MAR |
|-----------------------|------|------|------|------|------|------|------|------|------|------|------|------|
| 1 | 0 | 0 | 0 | 0 | 0 | 0 | 0 | 3 | 0 | 0 | 0 | 0 |
| 2 | 0 | 0 | 0 | 0 | 2 | 1 | 0 | 3 | 0 | 0 | 0 | 0 |
| 3 | 0 | 3 | 0 | 0 | 0 | 0 | 0 | 0 | 0 | 0 | 0 | 0 |
| 4 | 7 | 0 | 0 | 3 | 1 | 0 | 0 | 0 | 0 | 0 | 0 | 2 |
| 5 | 0 | 0 | 2 | 1 | 3 | 1 | 0 | 1 | 0 | 0 | 0 | 0 |
| 6 | 0 | 0 | 0 | 0 | 0 | 0 | 0 | 0 | 0 | 0 | 0 | 2 |
| 7 | 0 | 0 | 13 | 1 | 0 | 0 | 0 | 0 | 0 | 0 | 0 | 0 |
| 8 | 0 | 0 | 4 | 0 | 0 | 0 | 4 | 0 | 0 | 3 | 0 | 0 |
| 9 | 21 | 0 | 22 | 0 | 0 | 0 | 6 | 10 | 0 | 0 | 0 | 0 |
| 10 | 43 | 0 | 3 | 0 | 0 | 0 | 0 | 11 | 4 | 0 | 1 | 0 |
| 11 | 9 | 0 | 0 | 0 | 0 | 0 | 0 | 1 | 1 | 0 | 0 | 0 |
| 12 | 0 | 0 | 0 | 4 | 0 | 0 | 0 | 1 | 0 | 0 | 0 | 3 |
| 13 | 0 | 5 | 0 | 9 | 0 | 0 | 0 | 0 | 0 | 0 | 0 | 0 |
| 14 | 0 | 6 | 0 | 5 | 0 | 0 | 0 | 0 | 0 | 1 | 0 | 0 |
| 15 | 0 | 0 | 1 | 0 | 0 | 0 | 0 | 0 | 0 | 0 | 0 | 0 |
| 16 | 0 | 4 | 0 | 0 | 3 | 1 | 1 | 0 | 0 | 0 | 0 | 0 |
| 17 | 0 | 11 | 0 | 0 | 4 | 11 | 1 | 0 | 0 | 0 | 0 | 0 |
| 18 | 0 | 0 | 0 | 5 | 1 | 9 | 1 | 0 | 0 | 0 | 0 | 0 |
| 19 | 0 | 0 | 0 | 9 | 0 | 4 | 0 | 0 | 3 | 0 | 1 | 0 |
| 20 | 0 | 3 | 5 | 1 | 0 | 4 | 0 | 0 | 0 | 0 | 0 | 0 |
| 21 | 0 | 0 | 0 | 3 | 0 | 14 | 0 | 5 | 0 | 0 | 0 | 0 |
| 22 | 0 | 0 | 2 | 4 | 10 | 3 | 0 | 0 | 0 | 0 | 0 | 0 |
| 23 | 0 | 0 | 0 | 0 | 1 | 6 | 11 | 0 | 0 | 0 | 0 | 0 |
| 24 | 0 | 0 | 0 | 0 | 5 | 0 | 2 | 0 | 0 | 0 | 0 | 0 |
| 25 | 0 | 0 | 21 | 0 | 0 | 0 | 0 | 0 | 0 | 0 | 0 | 0 |
| 26 | 4 | 7 | 32 | 0 | 0 | 3 | 0 | 0 | 0 | 0 | 0 | 0 |
| 27 | 0 | 3 | 9 | 0 | 0 | 7 | 0 | 0 | 0 | 0 | 0 | 0 |
| 28 | 0 | 14 | 0 | 0 | 1 | 6 | 0 | 0 | 0 | 0 | 0 | 0 |
| 29 | 0 | 7 | 5 | 0 | 5 | 7 | 0 | 0 | 5 | 0 | | 0 |
| 30 | 0 | 0 | 0 | 0 | 0 | 7 | 1 | 0 | 0 | 0 | | 0 |
| 31 | | 0 | | 0 | 0 | | 0 | | 0 | 0 | | 0 |
| Media Histórica (*) | 47 | 82 | 163 | 108 | 114 | 51 | 37 | 26 | 22 | 17 | 24 | 16 |
| Máxima Histórica (*) | 165 | 356 | 414 | 275 | 337 | 106 | 221 | 90 | 67 | 99 | 58 | 61 |
| Año Ocurrencia Máxima | 1997 | 2005 | 2000 | 2001 | 2008 | 2006 | 2002 | 2005 | 2012 | 2001 | 2004 | 2002 |

(*) Estadística sobre la serie 1997 - 2019



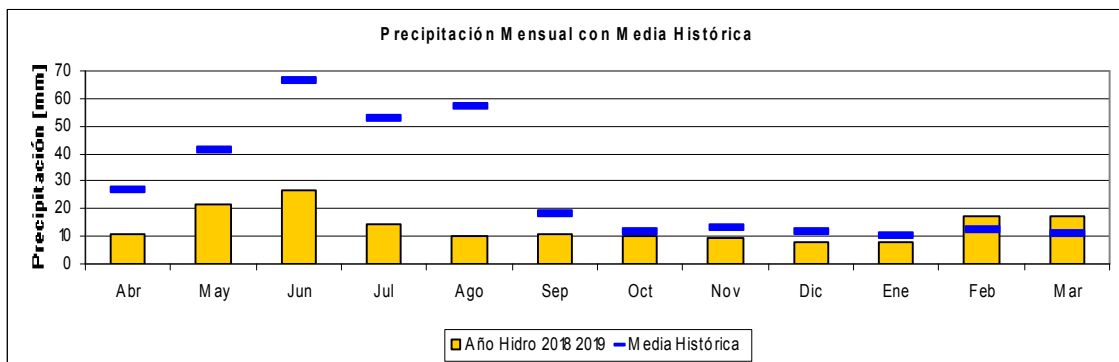
**PRECIPITACIONES DIARIAS AÑO HIDROLÓGICO 2018 - 2019
COMPARACIÓN CON MEDIA HISTÓRICA**

Código: 6000.11
Estación: **EA. ALINCO**
Cuenca: Collón Curá
Subcuenca: Aluminé

Latitud:-37.18348
Longitud:-70.677544
Altura: 1011msnm

| | ABR | MAY | JUN | JUL | AGO | SEP | OCT | NOV | DIC | ENE | FEB | MAR |
|-----------------------|------|------|------|------|------|------|------|------|------|------|------|------|
| 1 | 0 | 0 | 0 | 0 | 0 | 0 | 0 | 3 | 0 | 0 | 0 | 0 |
| 2 | 0 | 0 | 0 | 2 | 0 | 0 | 0 | 0 | 0 | 0 | 0 | 0 |
| 3 | 0 | 0 | 0 | 2 | 0 | 0 | 0 | 0 | 0 | 0 | 0 | 0 |
| 4 | 0 | 0 | 0 | 1 | 0 | 0 | 0 | 0 | 0 | 0 | 0 | 0 |
| 5 | 0 | 0 | 0 | 0 | 0 | 0 | 0 | 0 | 0 | 0 | 0 | 0 |
| 6 | 0 | 0 | 0 | 0 | 0 | 0 | 0 | 0 | 0 | 0 | 0 | 7 |
| 7 | 0 | 0 | 3 | 0 | 0 | 0 | 0 | 0 | 0 | 3 | 0 | 10 |
| 8 | 0 | 0 | 0 | 0 | 0 | 0 | 0 | 0 | 0 | 3 | 0 | 0 |
| 9 | 0 | 0 | 11 | 0 | 0 | 0 | 5 | 7 | 0 | 2 | 0 | 0 |
| 10 | 11 | 0 | 1 | 0 | 0 | 0 | 0 | 0 | 3 | 0 | 6 | 0 |
| 11 | 0 | 0 | 0 | 0 | 0 | 0 | 0 | 0 | 0 | 0 | 0 | 0 |
| 12 | 0 | 0 | 0 | 0 | 0 | 0 | 0 | 0 | 0 | 0 | 0 | 0 |
| 13 | 0 | 4 | 0 | 0 | 0 | 0 | 0 | 0 | 0 | 0 | 0 | 0 |
| 14 | 0 | 0 | 0 | 0 | 0 | 0 | 0 | 0 | 0 | 0 | 0 | 0 |
| 15 | 0 | 0 | 0 | 0 | 0 | 0 | 0 | 0 | 0 | 0 | 0 | 0 |
| 16 | 0 | 0 | 0 | 0 | 0 | 0 | 0 | 0 | 0 | 0 | 0 | 0 |
| 17 | 0 | 0 | 0 | 0 | 0 | 0 | 0 | 0 | 0 | 0 | 0 | 0 |
| 18 | 0 | 0 | 0 | 7 | 0 | 3 | 0 | 0 | 0 | 0 | 0 | 0 |
| 19 | 0 | 0 | 0 | 3 | 0 | 0 | 0 | 0 | 0 | 0 | 5 | 0 |
| 20 | 0 | 0 | 0 | 0 | 0 | 0 | 0 | 0 | 0 | 0 | 0 | 0 |
| 21 | 0 | 6 | 0 | 0 | 0 | 0 | 0 | 0 | 0 | 0 | 0 | 0 |
| 22 | 0 | 0 | 0 | 0 | 0 | 0 | 0 | 0 | 0 | 0 | 0 | 0 |
| 23 | 0 | 0 | 0 | 0 | 0 | 2 | 5 | 0 | 0 | 0 | 0 | 0 |
| 24 | 0 | 0 | 0 | 0 | 0 | 0 | 0 | 0 | 0 | 0 | 6 | 0 |
| 25 | 0 | 0 | 5 | 0 | 0 | 0 | 0 | 0 | 0 | 0 | 0 | 0 |
| 26 | 0 | 6 | 6 | 0 | 0 | 5 | 0 | 0 | 0 | 0 | 0 | 0 |
| 27 | 0 | 6 | 0 | 0 | 0 | 0 | 0 | 0 | 0 | 0 | 0 | 0 |
| 28 | 0 | 0 | 0 | 0 | 0 | 0 | 0 | 0 | 0 | 0 | 0 | 0 |
| 29 | 0 | 0 | 0 | 0 | 10 | 0 | 0 | 0 | 5 | 0 | | 0 |
| 30 | 0 | 0 | 0 | 0 | 0 | 0 | 0 | 0 | 0 | 0 | | 0 |
| 31 | | 0 | | 0 | 0 | | 0 | | 0 | 0 | | 0 |
| Media Histórica (*) | 27 | 41 | 66 | 53 | 57 | 18 | 11 | 13 | 12 | 10 | 12 | 11 |
| Máxima Histórica (*) | 92 | 89 | 184 | 125 | 126 | 59 | 33 | 30 | 21 | 52 | 21 | 19 |
| Año Ocurrencia Máxima | 2014 | 2012 | 2012 | 2015 | 2014 | 2013 | 2014 | 2013 | 2016 | 2014 | 2017 | 2018 |

(*) Estadística sobre la serie 2012 - 2019



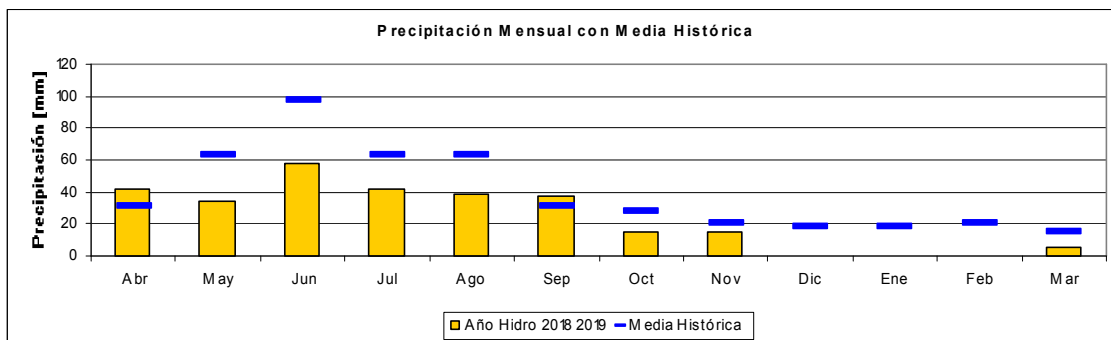
**PRECIPITACIONES DIARIAS AÑO HIDROLÓGICO 2018 - 2019
COMPARACIÓN CON MEDIA HISTÓRICA**

Código: 6000.27
Estación: **HUECHAHUE**
Cuenca: Collón Curá
Subcuenca: Aluminé

Latitud:-37.18348
Longitud:-70.677544
Altura: 1011msnm

| | ABR | MAY | JUN | JUL | AGO | SEP | OCT | NOV | DIC | ENE | FEB | MAR |
|-----------------------|------|------|------|------|------|------|------|------|-----------|------|------|------|
| 1 | 0 | 0 | 0 | 0 | 0 | 0 | 0 | 10 | 0 | 0 | 0 | 0 |
| 2 | 0 | 0 | 0 | 0 | 0 | 3 | 0 | 5 | 0 | 0 | 0 | 0 |
| 3 | 2 | 0 | 0 | 0 | 0 | 0 | 0 | 0 | 0 | 0 | 0 | 0 |
| 4 | 6 | 0 | 0 | 1 | 0 | 0 | 0 | 0 | 0 | 0 | 0 | 0 |
| 5 | 0 | 0 | 1 | 4 | 5 | 3 | 0 | 0 | 0 | 0 | 0 | 0 |
| 6 | 0 | 0 | 0 | 6 | 2 | 0 | 0 | 0 | 0 | 0 | 0 | 5 |
| 7 | 1 | 0 | 6 | 0 | 0 | 0 | 0 | 0 | 0 | 0 | 0 | 0 |
| 8 | 0 | 0 | 1 | 0 | 0 | 0 | 3 | 0 | 0 | 0 | 0 | 0 |
| 9 | 8 | 0 | 7 | 0 | 0 | 0 | 0 | 0 | 0 | 0 | 0 | 0 |
| 10 | 18 | 0 | 3 | 0 | 0 | 0 | 0 | 0 | 0 | 0 | 0 | 0 |
| 11 | 3 | 0 | 0 | 0 | 0 | 0 | 0 | 0 | 0 | 0 | 0 | 0 |
| 12 | 0 | 0 | 0 | 3 | 0 | 0 | 0 | 0 | 0 | 0 | 0 | 0 |
| 13 | 0 | 6 | 0 | 11 | 0 | 0 | 0 | 0 | 0 | 0 | 0 | 0 |
| 14 | 0 | 0 | 0 | 3 | 0 | 0 | 0 | 0 | 0 | 0 | 0 | 0 |
| 15 | 0 | 0 | 0 | 0 | 0 | 0 | 0 | 0 | 0 | 0 | 0 | 0 |
| 16 | 0 | 5 | 0 | 0 | 0 | 0 | 0 | 0 | 0 | 0 | 0 | 0 |
| 17 | 0 | 0 | 0 | 0 | 0 | 2 | 0 | 0 | 0 | 0 | 0 | 0 |
| 18 | 0 | 0 | 0 | 11 | 0 | 2 | 0 | 0 | 0 | 0 | 0 | 0 |
| 19 | 0 | 0 | 2 | 0 | 0 | 0 | 0 | 0 | 0 | 0 | 0 | 0 |
| 20 | 0 | 0 | 0 | 0 | 0 | 0 | 0 | 0 | 0 | 0 | 0 | 0 |
| 21 | 0 | 0 | 0 | 0 | 0 | 9 | 0 | 0 | 0 | 0 | 0 | 0 |
| 22 | 0 | 0 | 0 | 3 | 15 | 3 | 0 | 0 | 0 | 0 | 0 | 0 |
| 23 | 0 | 0 | 0 | 0 | 1 | 3 | 10 | 0 | 0 | 0 | 0 | 0 |
| 24 | 0 | 0 | 0 | 0 | 0 | 0 | 0 | 0 | 0 | 0 | 0 | 0 |
| 25 | 0 | 0 | 19 | 0 | 0 | 0 | 0 | 0 | 0 | 0 | 0 | 0 |
| 26 | 4 | 5 | 16 | 0 | 0 | 8 | 0 | 0 | 0 | 0 | 0 | 0 |
| 27 | 0 | 6 | 0 | 0 | 0 | 3 | 0 | 0 | 0 | 0 | 0 | 0 |
| 28 | 0 | 9 | 0 | 0 | 12 | 0 | 3 | 0 | 0 | 0 | 0 | 0 |
| 29 | 0 | 0 | 3 | 0 | 4 | 3 | 0 | 0 | 0 | 0 | 0 | 0 |
| 30 | 0 | 3 | 0 | 0 | 0 | 0 | 0 | 0 | 0 | 0 | 0 | 0 |
| 31 | | 0 | | 0 | 0 | | 0 | | 0 | 0 | | 0 |
| Media Histórica (*) | 32 | 64 | 98 | 64 | 63 | 31 | 28 | 21 | 18 | 18 | 20 | 15 |
| Máxima Histórica (*) | 82 | 204 | 220 | 151 | 126 | 67 | 102 | 60 | 38 | 64 | 58 | 41 |
| Año Ocurrencia Máxima | 2011 | 2009 | 2000 | 2016 | 2010 | 2004 | 2002 | 2017 | 2000-2012 | 2001 | 2006 | 2002 |

(*) Estadística sobre la serie 1997 - 2019



**PRECIPITACIONES DIARIAS AÑO HIDROLÓGICO 2018 - 2019
COMPARACIÓN CON MEDIA HISTÓRICA**

Código: 6100.06

Estación: **EA. MAMUIL MALAL**

Cuenca: Collón Curá

Subcuenca: Malleo

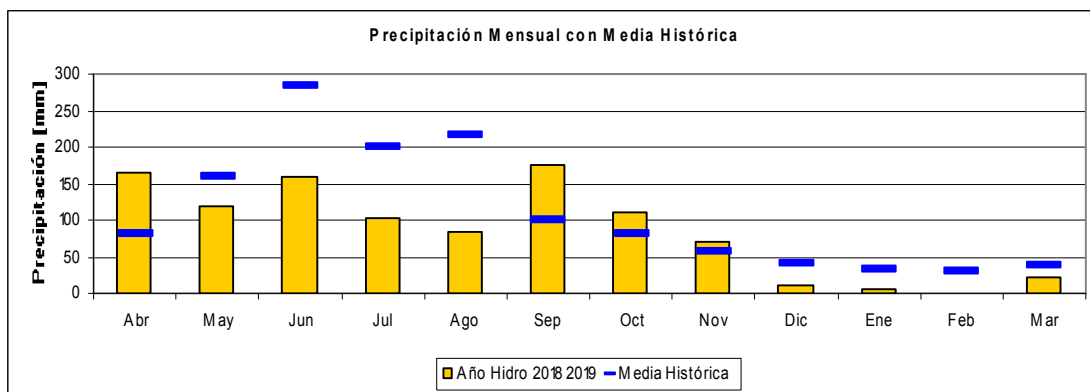
Latitud:-37.18348

Longitud:-70.677544

Altura: 1011msnm

| | ABR | MAY | JUN | JUL | AGO | SEP | OCT | NOV | DIC | ENE | FEB | MAR |
|-----------------------|------|------|------|------|------|------|------|------|------|------|------|------|
| 1 | 0 | 0 | 0 | 0 | 0 | 0 | 4 | 4 | 0 | 0 | 0 | 0 |
| 2 | 0 | 2 | 0 | 0 | 6 | 1 | 0 | 17 | 0 | 0 | 0 | 0 |
| 3 | 1 | 0 | 0 | 0 | 1 | 0 | 0 | 3 | 0 | 0 | 0 | 0 |
| 4 | 14 | 0 | 0 | 0 | 7 | 0 | 0 | 16 | 0 | 0 | 0 | 0 |
| 5 | 0 | 0 | 4 | 3 | 16 | 9 | 0 | 0 | 0 | 0 | 0 | 0 |
| 6 | 0 | 0 | 0 | 12 | 6 | 1 | 0 | 0 | 0 | 0 | 0 | 21 |
| 7 | 1 | 0 | 19 | 2 | 0 | 0 | 4 | 0 | 0 | 3 | 0 | 0 |
| 8 | 1 | 1 | 2 | 0 | 0 | 0 | 6 | 0 | 0 | 2 | 0 | 0 |
| 9 | 49 | 0 | 2 | 0 | 0 | 0 | 1 | 14 | 0 | 0 | 0 | 0 |
| 10 | 60 | 0 | 7 | 0 | 0 | 0 | 0 | 1 | 0 | 0 | 1 | 0 |
| 11 | 2 | 0 | 12 | 0 | 0 | 0 | 0 | 2 | 3 | 1 | 0 | 0 |
| 12 | 0 | 0 | 0 | 28 | 0 | 0 | 0 | 0 | 0 | 0 | 0 | 0 |
| 13 | 0 | 31 | 0 | 33 | 1 | 0 | 0 | 0 | 1 | 0 | 0 | 0 |
| 14 | 0 | 4 | 0 | 6 | 0 | 0 | 0 | 1 | 1 | 0 | 0 | 0 |
| 15 | 0 | 0 | 0 | 0 | 0 | 0 | 0 | 0 | 0 | 0 | 0 | 0 |
| 16 | 1 | 15 | 0 | 0 | 0 | 6 | 29 | 0 | 0 | 0 | 0 | 0 |
| 17 | 0 | 13 | 0 | 0 | 3 | 15 | 28 | 1 | 0 | 0 | 0 | 0 |
| 18 | 0 | 1 | 0 | 3 | 0 | 14 | 3 | 0 | 0 | 0 | 0 | 0 |
| 19 | 0 | 0 | 3 | 4 | 0 | 5 | 0 | 0 | 0 | 0 | 0 | 0 |
| 20 | 0 | 1 | 3 | 6 | 0 | 15 | 0 | 0 | 0 | 0 | 0 | 0 |
| 21 | 2 | 0 | 1 | 1 | 0 | 39 | 0 | 11 | 0 | 0 | 0 | 0 |
| 22 | 0 | 0 | 7 | 5 | 17 | 12 | 0 | 0 | 0 | 0 | 0 | 0 |
| 23 | 0 | 0 | 0 | 0 | 20 | 5 | 11 | 0 | 0 | 0 | 0 | 0 |
| 24 | 0 | 0 | 0 | 0 | 0 | 0 | 1 | 0 | 0 | 0 | 0 | 0 |
| 25 | 0 | 1 | 40 | 0 | 0 | 0 | 0 | 0 | 0 | 0 | 0 | 0 |
| 26 | 32 | 6 | 39 | 0 | 0 | 8 | 0 | 0 | 0 | 0 | 0 | 0 |
| 27 | 0 | 36 | 0 | 0 | 0 | 17 | 0 | 0 | 0 | 0 | 0 | 0 |
| 28 | 0 | 3 | 0 | 0 | 1 | 19 | 24 | 0 | 0 | 0 | 0 | 0 |
| 29 | 0 | 2 | 20 | 0 | 5 | 8 | 1 | 0 | 7 | 0 | 0 | 0 |
| 30 | 1 | 4 | 0 | 0 | 0 | 1 | 0 | 0 | 0 | 0 | 0 | 0 |
| 31 | 0 | 0 | 0 | 0 | 0 | 0 | 0 | 0 | 0 | 0 | 0 | 0 |
| Media Histórica (*) | 82 | 159 | 282 | 199 | 215 | 100 | 82 | 58 | 41 | 32 | 31 | 37 |
| Máxima Histórica (*) | 283 | 431 | 726 | 416 | 494 | 175 | 339 | 218 | 189 | 105 | 100 | 124 |
| Año Ocurrencia Máxima | 1997 | 2009 | 2000 | 2001 | 2008 | 2018 | 2002 | 2005 | 2012 | 2014 | 2012 | 2002 |

(*) Estadística sobre la serie 1997 - 2019



**PRECIPITACIONES DIARIAS AÑO HIDROLÓGICO 2018 - 2019
COMPARACIÓN CON MEDIA HISTÓRICA**

Código: 6200.04

Estación: **EA. LA OFELIA**

Cuenca: Collón Curá

Subcuenca: Quillén

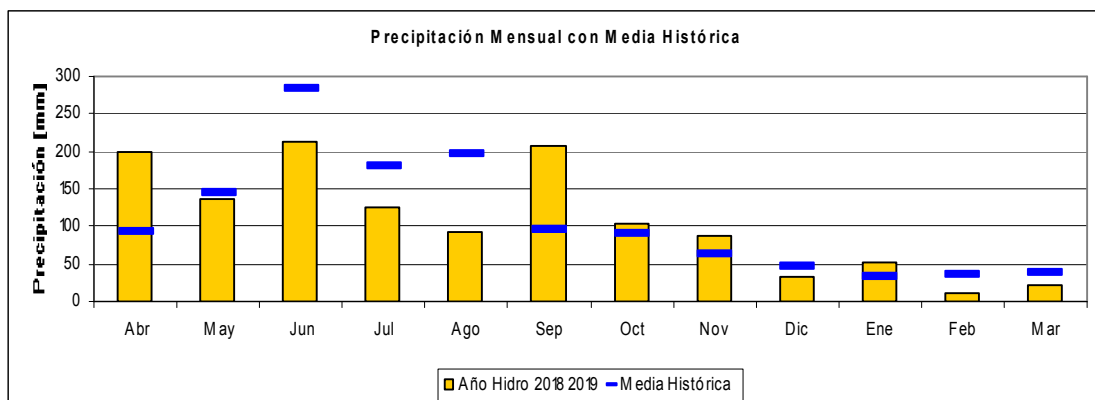
Latitud:-37.18348

Longitud:-70.677544

Altura: 1011msnm

| | ABR | MAY | JUN | JUL | AGO | SEP | OCT | NOV | DIC | ENE | FEB | MAR |
|-----------------------|------|------|------|------|------|------|------|------|------|------|------|------|
| 1 | 0 | 0 | 0 | 0 | 0 | 0 | 12 | 4 | 0 | 0 | 0 | 0 |
| 2 | 0 | 1 | 0 | 0 | 3 | 0 | 0 | 11 | 0 | 0 | 0 | 0 |
| 3 | 1 | 0 | 0 | 0 | 2 | 0 | 0 | 0 | 0 | 0 | 0 | 0 |
| 4 | 21 | 0 | 0 | 2 | 6 | 0 | 0 | 20 | 0 | 0 | 0 | 3 |
| 5 | 0 | 0 | 5 | 2 | 23 | 10 | 0 | 0 | 0 | 0 | 0 | 0 |
| 6 | 0 | 0 | 0 | 2 | 4 | 0 | 0 | 0 | 0 | 0 | 0 | 18 |
| 7 | 0 | 0 | 33 | 0 | 0 | 0 | 1 | 0 | 0 | 11 | 0 | 1 |
| 8 | 0 | 0 | 2 | 0 | 0 | 0 | 7 | 0 | 0 | 34 | 0 | 0 |
| 9 | 62 | 0 | 1 | 0 | 0 | 0 | 13 | 16 | 0 | 5 | 0 | 0 |
| 10 | 67 | 0 | 1 | 0 | 0 | 0 | 0 | 9 | 11 | 0 | 5 | 0 |
| 11 | 12 | 1 | 7 | 0 | 0 | 0 | 0 | 2 | 1 | 0 | 0 | 0 |
| 12 | 0 | 0 | 6 | 41 | 0 | 0 | 0 | 1 | 0 | 0 | 0 | 0 |
| 13 | 0 | 23 | 0 | 39 | 4 | 0 | 0 | 0 | 2 | 0 | 0 | 0 |
| 14 | 0 | 20 | 0 | 19 | 0 | 0 | 1 | 2 | 0 | 0 | 0 | 0 |
| 15 | 0 | 0 | 2 | 0 | 0 | 0 | 5 | 0 | 2 | 0 | 0 | 0 |
| 16 | 1 | 10 | 0 | 1 | 6 | 12 | 22 | 2 | 0 | 1 | 0 | 0 |
| 17 | 0 | 23 | 0 | 0 | 10 | 16 | 8 | 0 | 0 | 0 | 0 | 0 |
| 18 | 0 | 0 | 0 | 0 | 2 | 17 | 2 | 0 | 0 | 0 | 2 | 0 |
| 19 | 0 | 5 | 5 | 2 | 0 | 11 | 0 | 0 | 2 | 0 | 1 | 0 |
| 20 | 0 | 0 | 4 | 8 | 0 | 21 | 0 | 0 | 0 | 0 | 0 | 0 |
| 21 | 2 | 0 | 2 | 3 | 0 | 33 | 0 | 21 | 0 | 0 | 3 | 0 |
| 22 | 3 | 0 | 10 | 7 | 18 | 10 | 0 | 0 | 0 | 0 | 0 | 0 |
| 23 | 0 | 0 | 0 | 0 | 5 | 8 | 14 | 0 | 0 | 0 | 0 | 0 |
| 24 | 0 | 0 | 0 | 0 | 0 | 0 | 1 | 0 | 0 | 0 | 0 | 0 |
| 25 | 0 | 2 | 38 | 0 | 0 | 0 | 0 | 0 | 0 | 0 | 0 | 0 |
| 26 | 28 | 9 | 65 | 0 | 0 | 9 | 0 | 0 | 0 | 0 | 0 | 0 |
| 27 | 0 | 21 | 5 | 0 | 0 | 10 | 0 | 0 | 0 | 0 | 0 | 0 |
| 28 | 0 | 11 | 0 | 0 | 2 | 24 | 10 | 0 | 0 | 0 | 0 | 0 |
| 29 | 0 | 10 | 27 | 0 | 8 | 21 | 6 | 0 | 14 | 0 | | 0 |
| 30 | 1 | 1 | 0 | 0 | 0 | 5 | 1 | 0 | 0 | 0 | | 0 |
| 31 | | 0 | | 0 | 0 | | 2 | | 0 | 0 | | 0 |
| Media Histórica (*) | 94 | 146 | 283 | 179 | 198 | 95 | 89 | 63 | 46 | 33 | 35 | 37 |
| Máxima Histórica (*) | 313 | 486 | 533 | 334 | 477 | 207 | 450 | 240 | 192 | 100 | 135 | 142 |
| Año Ocurrencia Máxima | 1997 | 2009 | 2003 | 2006 | 2008 | 2018 | 2002 | 2005 | 2012 | 2014 | 2000 | 2002 |

(*) Estadística sobre la serie 1997 - 2018



**PRECIPITACIONES DIARIAS AÑO HIDROLÓGICO 2018 - 2019
COMPARACIÓN CON MEDIA HISTÓRICA**

Código: 6210.07

Estación: **AÑIHUERAQUI**

Cuenca: Collón Curá

Subcuenca: Quillén

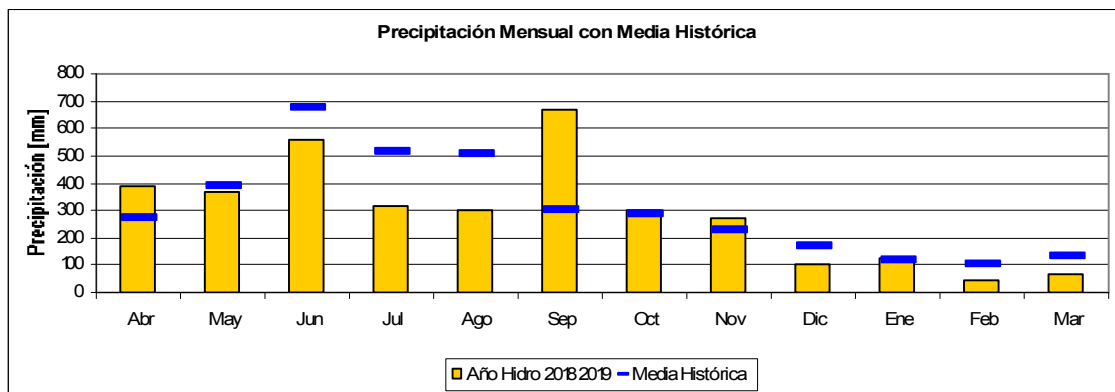
Latitud:-37.18348

Longitud:-70.677544

Altura: 1011msnm

| | ABR | MAY | JUN | JUL | AGO | SEP | OCT | NOV | DIC | ENE | FEB | MAR |
|-----------------------|------|------|------|------|------|------|------|------|------|------|------|------|
| 1 | 0 | 0 | 0 | 8 | 0 | 0 | 8 | 12 | 0 | 0 | 0 | 0 |
| 2 | 0 | 17 | 0 | 1 | 14 | 11 | 0 | 31 | 0 | 0 | 0 | 0 |
| 3 | 5 | 3 | 0 | 3 | 19 | 2 | 0 | 0 | 0 | 0 | 0 | 0 |
| 4 | 44 | 0 | 0 | 4 | 32 | 0 | 0 | 76 | 0 | 0 | 0 | 6 |
| 5 | 0 | 0 | 21 | 0 | 58 | 41 | 0 | 0 | 0 | 0 | 0 | 0 |
| 6 | 0 | 0 | 0 | 8 | 18 | 8 | 0 | 0 | 0 | 0 | 0 | 51 |
| 7 | 0 | 0 | 34 | 0 | 3 | 0 | 9 | 0 | 0 | 38 | 0 | 0 |
| 8 | 0 | 0 | 10 | 0 | 0 | 0 | 33 | 0 | 0 | 82 | 0 | 0 |
| 9 | 116 | 0 | 39 | 0 | 0 | 0 | 12 | 51 | 13 | 8 | 0 | 0 |
| 10 | 112 | 0 | 19 | 0 | 0 | 0 | 0 | 13 | 22 | 0 | 20 | 0 |
| 11 | 21 | 0 | 0 | 5 | 0 | 0 | 0 | 0 | 0 | 0 | 0 | 0 |
| 12 | 0 | 0 | 2 | 108 | 0 | 0 | 0 | 0 | 0 | 0 | 0 | 0 |
| 13 | 0 | 60 | 1 | 98 | 10 | 0 | 0 | 0 | 32 | 0 | 0 | 0 |
| 14 | 0 | 42 | 0 | 35 | 0 | 0 | 0 | 26 | 0 | 0 | 0 | 0 |
| 15 | 0 | 0 | 4 | 7 | 0 | 0 | 38 | 0 | 0 | 0 | 0 | 0 |
| 16 | 0 | 32 | 4 | 0 | 20 | 45 | 64 | 15 | 0 | 0 | 0 | 0 |
| 17 | 0 | 63 | 0 | 0 | 27 | 51 | 26 | 0 | 0 | 0 | 0 | 0 |
| 18 | 0 | 4 | 0 | 4 | 5 | 48 | 4 | 0 | 0 | 0 | 3 | 4 |
| 19 | 0 | 7 | 28 | 0 | 0 | 48 | 0 | 0 | 0 | 0 | 0 | 4 |
| 20 | 0 | 0 | 16 | 0 | 0 | 51 | 0 | 0 | 0 | 0 | 4 | 0 |
| 21 | 11 | 0 | 4 | 29 | 0 | 85 | 8 | 50 | 0 | 0 | 8 | 0 |
| 22 | 5 | 5 | 36 | 6 | 40 | 61 | 0 | 0 | 0 | 0 | 2 | 0 |
| 23 | 5 | 0 | 0 | 0 | 12 | 21 | 10 | 0 | 0 | 0 | 3 | 0 |
| 24 | 0 | 0 | 0 | 0 | 0 | 0 | 5 | 0 | 0 | 0 | 2 | 0 |
| 25 | 0 | 7 | 112 | 0 | 0 | 0 | 0 | 0 | 0 | 0 | 0 | 0 |
| 26 | 69 | 31 | 160 | 0 | 0 | 15 | 0 | 0 | 0 | 0 | 0 | 0 |
| 27 | 0 | 61 | 6 | 0 | 0 | 19 | 0 | 0 | 0 | 0 | 0 | 0 |
| 28 | 0 | 19 | 0 | 0 | 25 | 68 | 60 | 0 | 0 | 0 | 0 | 0 |
| 29 | 0 | 8 | 60 | 0 | 19 | 66 | 22 | 0 | 38 | 0 | | 0 |
| 30 | 0 | 9 | 0 | 0 | 0 | 27 | 5 | 0 | 0 | 0 | | 0 |
| 31 | | 0 | | 0 | 0 | | 0 | | 0 | 0 | | 0 |
| Media Histórica (*) | 268 | 393 | 679 | 511 | 509 | 303 | 288 | 225 | 170 | 115 | 104 | 135 |
| Máxima Histórica (*) | 840 | 1037 | 1301 | 952 | 1124 | 667 | 925 | 682 | 534 | 361 | 357 | 385 |
| Año Ocurrencia Máxima | 1997 | 2005 | 2003 | 2001 | 2008 | 2018 | 2002 | 2005 | 2012 | 2001 | 2000 | 2002 |

(*) Estadística sobre la serie 1997 - 2019



**PRECIPITACIONES DIARIAS AÑO HIDROLÓGICO 2018 - 2019
COMPARACIÓN CON MEDIA HISTÓRICA**

Código: 6250.02

Estación: **NACIENTES A° MALALCO**

Cuenca: Collón Curá

Subcuenca: Quillén

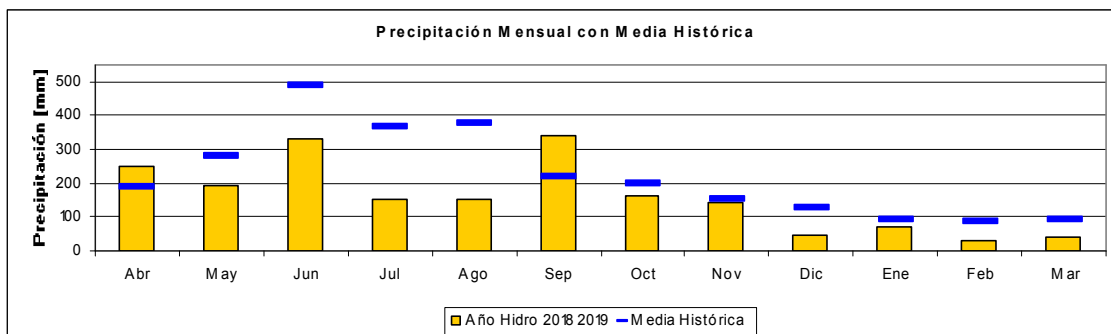
Latitud:-37.18348

Longitud:-70.677544

Altura: 1011msnm

| | ABR | MAY | JUN | JUL | AGO | SEP | OCT | NOV | DIC | ENE | FEB | MAR |
|----------------------|------|------|------|------|------|------|------|------|------|------|------|------|
| 1 | 0 | 0 | 0 | 2 | 0 | 0 | 0 | 5 | 0 | 0 | 1 | 0 |
| 2 | 0 | 0 | 0 | 0 | 5 | 6 | 3 | 19 | 0 | 0 | 2 | 0 |
| 3 | 5 | 0 | 0 | 0 | 5 | 1 | 0 | 1 | 0 | 0 | 0 | 0 |
| 4 | 30 | 0 | 0 | 5 | 11 | 0 | 0 | 23 | 0 | 0 | 0 | 3 |
| 5 | 0 | 0 | 12 | 0 | 31 | 13 | 0 | 0 | 0 | 0 | 0 | 0 |
| 6 | 0 | 0 | 0 | 5 | 11 | 4 | 0 | 2 | 0 | 0 | 0 | 30 |
| 7 | 3 | 0 | 14 | 0 | 1 | 0 | 3 | 0 | 5 | 13 | 0 | 4 |
| 8 | 0 | 0 | 16 | 0 | 0 | 0 | 27 | 0 | 0 | 47 | 0 | 3 |
| 9 | 78 | 0 | 25 | 0 | 0 | 0 | 6 | 29 | 0 | 8 | 0 | 0 |
| 10 | 77 | 0 | 13 | 0 | 0 | 0 | 0 | 12 | 7 | 1 | 10 | 0 |
| 11 | 17 | 0 | 1 | 0 | 0 | 0 | 0 | 2 | 0 | 3 | 0 | 0 |
| 12 | 0 | 0 | 1 | 47 | 0 | 0 | 0 | 2 | 0 | 0 | 2 | 0 |
| 13 | 0 | 31 | 3 | 41 | 11 | 0 | 0 | 0 | 19 | 0 | 0 | 0 |
| 14 | 0 | 21 | 0 | 15 | 0 | 0 | 3 | 6 | 0 | 0 | 0 | 0 |
| 15 | 0 | 5 | 5 | 9 | 0 | 0 | 18 | 0 | 0 | 0 | 0 | 0 |
| 16 | 0 | 10 | 0 | 0 | 0 | 20 | 33 | 11 | 0 | 0 | 0 | 0 |
| 17 | 0 | 33 | 0 | 0 | 22 | 21 | 18 | 4 | 0 | 0 | 0 | 0 |
| 18 | 0 | 3 | 0 | 3 | 6 | 23 | 3 | 0 | 5 | 0 | 4 | 0 |
| 19 | 0 | 8 | 10 | 3 | 0 | 27 | 3 | 0 | 0 | 0 | 2 | 0 |
| 20 | 0 | 0 | 8 | 0 | 0 | 36 | 0 | 0 | 0 | 0 | 1 | 3 |
| 21 | 3 | 0 | 8 | 12 | 0 | 38 | 0 | 26 | 0 | 0 | 4 | 0 |
| 22 | 5 | 0 | 22 | 9 | 15 | 23 | 0 | 0 | 0 | 0 | 4 | 0 |
| 23 | 0 | 0 | 1 | 0 | 12 | 13 | 9 | 0 | 0 | 0 | 0 | 0 |
| 24 | 0 | 0 | 0 | 0 | 0 | 0 | 3 | 0 | 0 | 0 | 0 | 0 |
| 25 | 0 | 4 | 52 | 0 | 0 | 0 | 2 | 0 | 0 | 0 | 0 | 0 |
| 26 | 26 | 16 | 96 | 0 | 0 | 8 | 0 | 0 | 0 | 0 | 0 | 0 |
| 27 | 0 | 29 | 12 | 0 | 0 | 19 | 0 | 0 | 0 | 0 | 0 | 0 |
| 28 | 0 | 22 | 0 | 0 | 14 | 38 | 15 | 0 | 0 | 0 | 3 | 0 |
| 29 | 0 | 7 | 33 | 3 | 10 | 33 | 16 | 0 | 10 | 0 | | 0 |
| 30 | 3 | 3 | 0 | 0 | 0 | 18 | 3 | 3 | 0 | 0 | | 0 |
| 31 | | 0 | | 0 | 0 | | 0 | | 0 | 0 | | 0 |
| Media Histórica (*) | 187 | 280 | 489 | 368 | 377 | 221 | 200 | 150 | 129 | 90 | 85 | 94 |
| Máxima Histórica (*) | 596 | 695 | 962 | 788 | 846 | 355 | 639 | 454 | 416 | 327 | 240 | 245 |
| Año Ourrencia Máxima | 1997 | 2009 | 2000 | 2001 | 2008 | 1999 | 2002 | 2005 | 2012 | 2001 | 2000 | 2002 |

(*) Estadística sobre la serie 1997 - 2019



**PRECIPITACIONES DIARIAS AÑO HIDROLÓGICO 2018 - 2019
COMPARACIÓN CON MEDIA HISTÓRICA**

Código: 6410.01

Estación: **LAGO ÑORQUINCO**

Cuenca: Collón Curá

Subcuenca: Pulmarí

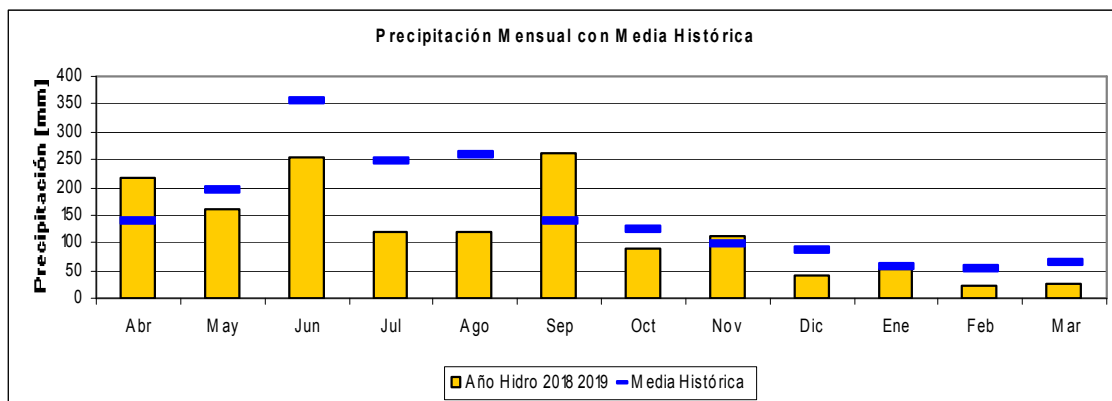
Latitud:-37.18348

Longitud:-70.677544

Altura: 1011msnm

| | ABR | MAY | JUN | JUL | AGO | SEP | OCT | NOV | DIC | ENE | FEB | MAR |
|-----------------------|------|------|------|------|------|------|------|------|------|------|------|------|
| 1 | 0 | 0 | 0 | 0 | 0 | 0 | 5 | 6 | 0 | 0 | 0 | 17 |
| 2 | 0 | 0 | 0 | 0 | 8 | 3 | 0 | 11 | 0 | 0 | 0 | 0 |
| 3 | 2 | 0 | 0 | 0 | 3 | 0 | 0 | 0 | 0 | 0 | 0 | 0 |
| 4 | 19 | 0 | 0 | 6 | 7 | 0 | 0 | 17 | 0 | 0 | 0 | 2 |
| 5 | 2 | 0 | 8 | 0 | 22 | 12 | 0 | 0 | 0 | 0 | 0 | 1 |
| 6 | 0 | 0 | 0 | 4 | 7 | 0 | 0 | 0 | 0 | 0 | 0 | 5 |
| 7 | 3 | 2 | 25 | 0 | 0 | 0 | 0 | 0 | 0 | 9 | 0 | 0 |
| 8 | 0 | 0 | 9 | 0 | 0 | 0 | 11 | 0 | 0 | 38 | 0 | 0 |
| 9 | 56 | 0 | 24 | 0 | 0 | 0 | 7 | 30 | 0 | 6 | 0 | 0 |
| 10 | 74 | 0 | 5 | 0 | 0 | 0 | 0 | 17 | 11 | 0 | 7 | 0 |
| 11 | 21 | 0 | 7 | 0 | 0 | 0 | 0 | 2 | 0 | 0 | 0 | 0 |
| 12 | 0 | 0 | 0 | 36 | 0 | 0 | 0 | 2 | 0 | 0 | 0 | 0 |
| 13 | 0 | 26 | 3 | 34 | 6 | 0 | 0 | 0 | 12 | 0 | 0 | 0 |
| 14 | 0 | 17 | 0 | 12 | 0 | 0 | 0 | 3 | 5 | 0 | 0 | 0 |
| 15 | 0 | 0 | 3 | 0 | 0 | 0 | 5 | 0 | 0 | 0 | 0 | 0 |
| 16 | 0 | 15 | 0 | 0 | 3 | 16 | 22 | 3 | 0 | 0 | 0 | 0 |
| 17 | 0 | 22 | 0 | 0 | 13 | 21 | 9 | 3 | 0 | 0 | 0 | 0 |
| 18 | 0 | 0 | 0 | 6 | 3 | 19 | 3 | 0 | 0 | 0 | 2 | 0 |
| 19 | 0 | 7 | 7 | 0 | 0 | 17 | 0 | 0 | 2 | 0 | 3 | 0 |
| 20 | 0 | 0 | 5 | 0 | 0 | 26 | 0 | 0 | 0 | 0 | 8 | 0 |
| 21 | 0 | 0 | 0 | 6 | 0 | 38 | 3 | 16 | 0 | 0 | 3 | 0 |
| 22 | 0 | 0 | 16 | 14 | 17 | 16 | 0 | 0 | 0 | 0 | 0 | 0 |
| 23 | 5 | 0 | 0 | 0 | 8 | 9 | 6 | 0 | 0 | 0 | 0 | 0 |
| 24 | 0 | 0 | 0 | 0 | 0 | 0 | 2 | 0 | 0 | 0 | 0 | 0 |
| 25 | 0 | 0 | 37 | 0 | 0 | 0 | 0 | 0 | 0 | 0 | 0 | 0 |
| 26 | 30 | 9 | 70 | 0 | 0 | 8 | 0 | 0 | 0 | 0 | 0 | 0 |
| 27 | 0 | 23 | 9 | 0 | 0 | 17 | 0 | 0 | 0 | 0 | 0 | 0 |
| 28 | 0 | 28 | 0 | 0 | 12 | 32 | 8 | 0 | 0 | 0 | 0 | 0 |
| 29 | 0 | 8 | 25 | 0 | 12 | 21 | 6 | 0 | 12 | 0 | 0 | 0 |
| 30 | 4 | 3 | 0 | 0 | 0 | 8 | 1 | 0 | 0 | 0 | 0 | 0 |
| 31 | 0 | 0 | 0 | 0 | 0 | 0 | 1 | 0 | 0 | 0 | 0 | 0 |
| Media Histórica (*) | 137 | 194 | 356 | 247 | 258 | 137 | 125 | 98 | 84 | 55 | 54 | 62 |
| Máxima Histórica (*) | 381 | 551 | 769 | 571 | 587 | 280 | 459 | 314 | 261 | 167 | 154 | 176 |
| Año Ocurrencia Máxima | 1997 | 2005 | 2000 | 2001 | 2008 | 1999 | 2002 | 2005 | 2012 | 2001 | 2000 | 2002 |

(*) Estadística sobre la serie 1997 - 2019



**PRECIPITACIONES DIARIAS AÑO HIDROLÓGICO 2018 - 2019
COMPARACIÓN CON MEDIA HISTÓRICA**

Código: 6800.04

Estación: **BATEA MAHUIDA ABAJO**

Cuenca: Collón Curá

Subcuenca: Aluminé

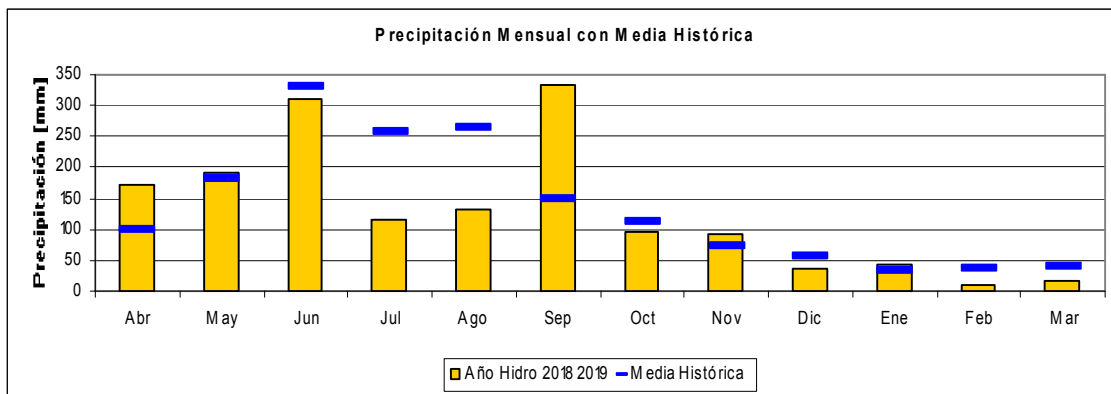
Latitud:-37.18348

Longitud:-70.677544

Altura: 1011msnm

| | ABR | MAY | JUN | JUL | AGO | SEP | OCT | NOV | DIC | ENE | FEB | MAR |
|-----------------------|------|------|------|------|------|------|------|------|------|------|------|------|
| 1 | 0 | 0 | 0 | 0 | 0 | 0 | 0 | 8 | 0 | 0 | 0 | 0 |
| 2 | 0 | 1 | 0 | 0 | 12 | 1 | 3 | 3 | 0 | 0 | 0 | 0 |
| 3 | 0 | 1 | 0 | 2 | 4 | 0 | 0 | 0 | 0 | 0 | 0 | 0 |
| 4 | 15 | 0 | 3 | 2 | 5 | 0 | 0 | 7 | 0 | 0 | 0 | 3 |
| 5 | 0 | 1 | 7 | 1 | 20 | 4 | 0 | 1 | 0 | 0 | 0 | 0 |
| 6 | 0 | 0 | 0 | 4 | 8 | 0 | 0 | 0 | 0 | 0 | 0 | 13 |
| 7 | 0 | 0 | 38 | 1 | 3 | 0 | 0 | 0 | 0 | 1 | 0 | 0 |
| 8 | 0 | 0 | 9 | 0 | 0 | 0 | 17 | 0 | 0 | 31 | 0 | 0 |
| 9 | 35 | 0 | 48 | 0 | 0 | 0 | 4 | 40 | 0 | 3 | 0 | 0 |
| 10 | 64 | 0 | 13 | 0 | 0 | 0 | 0 | 24 | 10 | 0 | 6 | 0 |
| 11 | 25 | 0 | 5 | 0 | 0 | 0 | 0 | 2 | 0 | 0 | 0 | 0 |
| 12 | 0 | 0 | 0 | 38 | 0 | 0 | 0 | 0 | 0 | 0 | 0 | 0 |
| 13 | 0 | 31 | 0 | 19 | 7 | 0 | 0 | 0 | 13 | 0 | 0 | 0 |
| 14 | 0 | 8 | 2 | 9 | 0 | 0 | 0 | 2 | 0 | 0 | 0 | 0 |
| 15 | 0 | 0 | 0 | 0 | 0 | 0 | 4 | 0 | 0 | 4 | 0 | 0 |
| 16 | 0 | 14 | 0 | 0 | 6 | 13 | 15 | 0 | 0 | 0 | 0 | 0 |
| 17 | 0 | 22 | 2 | 0 | 12 | 34 | 21 | 0 | 0 | 0 | 0 | 0 |
| 18 | 0 | 6 | 0 | 12 | 0 | 46 | 2 | 0 | 0 | 0 | 0 | 0 |
| 19 | 0 | 6 | 0 | 0 | 0 | 23 | 0 | 0 | 3 | 0 | 5 | 0 |
| 20 | 0 | 0 | 3 | 3 | 0 | 17 | 0 | 0 | 0 | 0 | 0 | 0 |
| 21 | 0 | 0 | 6 | 14 | 0 | 23 | 0 | 4 | 3 | 0 | 0 | 0 |
| 22 | 3 | 4 | 17 | 10 | 28 | 13 | 0 | 0 | 0 | 0 | 0 | 0 |
| 23 | 3 | 0 | 5 | 0 | 16 | 13 | 16 | 0 | 0 | 0 | 0 | 0 |
| 24 | 0 | 0 | 0 | 0 | 0 | 0 | 0 | 0 | 0 | 0 | 0 | 0 |
| 25 | 0 | 0 | 25 | 0 | 0 | 0 | 0 | 0 | 0 | 0 | 0 | 0 |
| 26 | 26 | 15 | 91 | 0 | 0 | 16 | 0 | 0 | 0 | 0 | 0 | 0 |
| 27 | 0 | 14 | 14 | 0 | 0 | 39 | 0 | 0 | 0 | 0 | 0 | 0 |
| 28 | 0 | 56 | 0 | 0 | 4 | 33 | 10 | 0 | 0 | 0 | 0 | 0 |
| 29 | 0 | 5 | 23 | 0 | 3 | 45 | 4 | 0 | 8 | 3 | | 0 |
| 30 | 0 | 7 | 0 | 0 | 0 | 12 | 0 | 0 | 0 | 0 | | 0 |
| 31 | | 0 | | 0 | 3 | | 0 | | 0 | 0 | | 0 |
| Media Histórica (*) | 100 | 181 | 331 | 257 | 264 | 148 | 111 | 74 | 56 | 34 | 36 | 41 |
| Máxima Histórica (*) | 325 | 582 | 669 | 593 | 572 | 340 | 517 | 192 | 180 | 123 | 109 | 127 |
| Año Ocurrencia Máxima | 1997 | 2005 | 2000 | 2001 | 2008 | 1999 | 2002 | 1997 | 2012 | 2001 | 2012 | 2002 |

(*) Estadística sobre la serie 1997 - 2019



**PRECIPITACIONES DIARIAS AÑO HIDROLÓGICO 2018 - 2019
COMPARACIÓN CON MEDIA HISTÓRICA**

Código: 6810.03

Estación: **LITRAN ABAJO**

Cuenca: Collón Curá

Subcuenca: Litrán

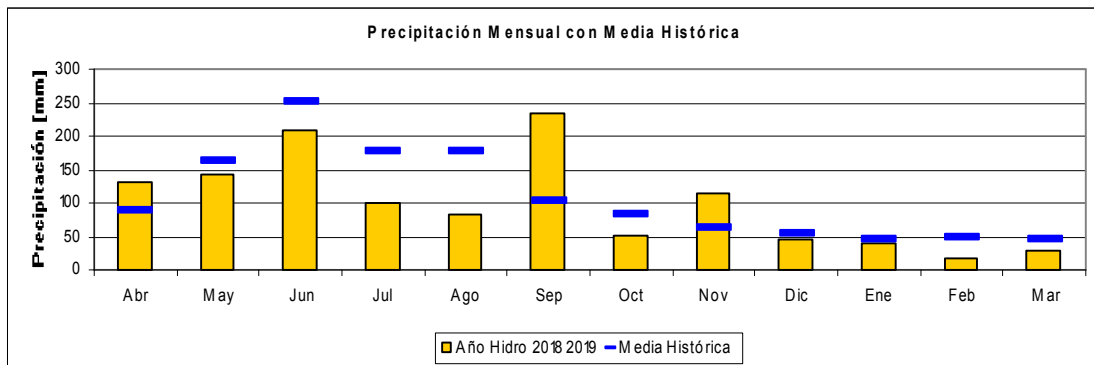
Latitud:-38.750250

Longitud:-70.871917

Altura: 1694msnm

| | ABR | MAY | JUN | JUL | AGO | SEP | OCT | NOV | DIC | ENE | FEB | MAR |
|-----------------------|------|------|------|------|------|------|------|------|------|------|------|------|
| 1 | 0 | 0 | 0 | 0 | 0 | 0 | 0 | 4 | 0 | 0 | 0 | 0 |
| 2 | 0 | 2 | 0 | 2 | 3 | 9 | 0 | 9 | 0 | 0 | 0 | 0 |
| 3 | 0 | 1 | 0 | 0 | 3 | 0 | 0 | 2 | 0 | 0 | 0 | 0 |
| 4 | 14 | 0 | 0 | 1 | 4 | 0 | 0 | 10 | 0 | 0 | 0 | 0 |
| 5 | 0 | 0 | 4 | 0 | 9 | 8 | 0 | 1 | 0 | 0 | 0 | 0 |
| 6 | 0 | 0 | 0 | 0 | 1 | 0 | 0 | 0 | 0 | 0 | 0 | 25 |
| 7 | 0 | 6 | 25 | 0 | 1 | 0 | 0 | 0 | 10 | 7 | 0 | 0 |
| 8 | 0 | 0 | 5 | 0 | 0 | 0 | 10 | 0 | 1 | 29 | 0 | 4 |
| 9 | 33 | 0 | 23 | 0 | 0 | 0 | 0 | 17 | 0 | 3 | 0 | 0 |
| 10 | 43 | 0 | 4 | 0 | 0 | 0 | 0 | 25 | 8 | 0 | 10 | 0 |
| 11 | 20 | 0 | 0 | 0 | 0 | 0 | 0 | 20 | 5 | 0 | 0 | 0 |
| 12 | 0 | 0 | 0 | 36 | 0 | 0 | 0 | 12 | 0 | 0 | 0 | 0 |
| 13 | 0 | 16 | 0 | 22 | 5 | 0 | 0 | 0 | 7 | 0 | 0 | 0 |
| 14 | 0 | 7 | 1 | 6 | 0 | 0 | 0 | 3 | 3 | 0 | 0 | 0 |
| 15 | 0 | 0 | 0 | 0 | 0 | 0 | 5 | 0 | 0 | 0 | 0 | 0 |
| 16 | 0 | 17 | 0 | 0 | 0 | 9 | 0 | 5 | 0 | 0 | 0 | 0 |
| 17 | 0 | 15 | 0 | 0 | 16 | 15 | 5 | 0 | 0 | 0 | 0 | 0 |
| 18 | 0 | 0 | 0 | 15 | 0 | 38 | 1 | 0 | 0 | 0 | 0 | 0 |
| 19 | 0 | 3 | 0 | 7 | 0 | 17 | 0 | 0 | 0 | 0 | 0 | 0 |
| 20 | 0 | 0 | 1 | 0 | 0 | 16 | 0 | 0 | 0 | 0 | 0 | 0 |
| 21 | 0 | 0 | 2 | 5 | 0 | 20 | 0 | 6 | 0 | 0 | 0 | 0 |
| 22 | 3 | 0 | 11 | 7 | 20 | 10 | 3 | 0 | 0 | 0 | 0 | 0 |
| 23 | 0 | 0 | 0 | 0 | 10 | 12 | 12 | 0 | 0 | 0 | 4 | 0 |
| 24 | 0 | 0 | 0 | 0 | 0 | 3 | 2 | 0 | 0 | 0 | 2 | 0 |
| 25 | 0 | 0 | 23 | 0 | 0 | 0 | 0 | 0 | 0 | 0 | 0 | 0 |
| 26 | 18 | 12 | 79 | 0 | 0 | 8 | 0 | 0 | 0 | 0 | 0 | 0 |
| 27 | 0 | 11 | 15 | 0 | 0 | 3 | 0 | 0 | 0 | 0 | 0 | 0 |
| 28 | 0 | 26 | 0 | 0 | 4 | 18 | 4 | 0 | 0 | 0 | 0 | 0 |
| 29 | 0 | 5 | 13 | 0 | 3 | 43 | 7 | 0 | 11 | 0 | 0 | 0 |
| 30 | 0 | 0 | 3 | 0 | 5 | 5 | 3 | 0 | 0 | 0 | 0 | 0 |
| 31 | | 22 | | 0 | 0 | | 0 | | 0 | 0 | | 0 |
| Media Histórica (*) | 89 | 164 | 253 | 177 | 177 | 103 | 82 | 62 | 55 | 46 | 47 | 45 |
| Máxima Histórica (*) | 254 | 460 | 546 | 420 | 357 | 234 | 318 | 179 | 164 | 149 | 164 | 129 |
| Año Ocurrencia Máxima | 2004 | 2005 | 2003 | 2006 | 2008 | 2018 | 2002 | 2005 | 2012 | 2001 | 2000 | 2002 |

(*) Estadística sobre la serie 1998 - 2019



**PRECIPITACIONES DIARIAS AÑO HIDROLÓGICO 2018 - 2019
COMPARACIÓN CON MEDIA HISTÓRICA**

Código: 6822.01

Estación: **CASA QUILA 1600**

Cuenca: Collón Curá

Subcuenca: Aluminé

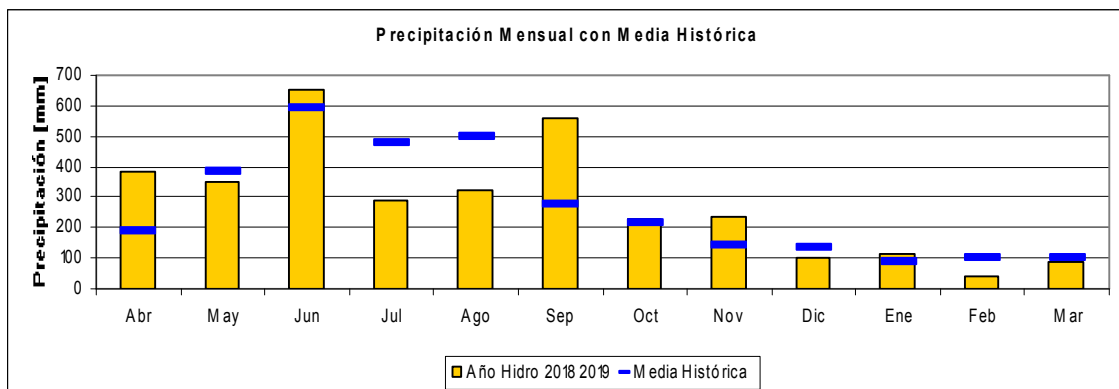
Latitud:-37.18348

Longitud:-70.677544

Altura: 1011msnm

| | ABR | MAY | JUN | JUL | AGO | SEP | OCT | NOV | DIC | ENE | FEB | MAR |
|-----------------------|------|------|------|------|------|------|------|------|------|------|------|------|
| 1 | 0 | 0 | 3 | 0 | 0 | 2 | 0 | 12 | 0 | 0 | 0 | 0 |
| 2 | 0 | 10 | 0 | 2 | 24 | 5 | 15 | 35 | 0 | 0 | 0 | 0 |
| 3 | 6 | 1 | 0 | 2 | 12 | 0 | 0 | 0 | 0 | 0 | 0 | 0 |
| 4 | 48 | 0 | 0 | 5 | 16 | 0 | 0 | 32 | 0 | 0 | 0 | 7 |
| 5 | 0 | 0 | 23 | 3 | 66 | 23 | 0 | 0 | 0 | 0 | 0 | 0 |
| 6 | 0 | 0 | 5 | 9 | 8 | 16 | 0 | 0 | 0 | 0 | 0 | 77 |
| 7 | 0 | 0 | 34 | 0 | 10 | 0 | 5 | 0 | 0 | 18 | 0 | 3 |
| 8 | 0 | 0 | 16 | 0 | 0 | 0 | 44 | 0 | 0 | 75 | 0 | 0 |
| 9 | 112 | 0 | 57 | 0 | 0 | 0 | 7 | 56 | 0 | 19 | 0 | 0 |
| 10 | 112 | 0 | 39 | 0 | 0 | 0 | 0 | 25 | 21 | 0 | 17 | 0 |
| 11 | 28 | 0 | 3 | 0 | 0 | 0 | 0 | 0 | 20 | 0 | 0 | 0 |
| 12 | 0 | 0 | 13 | 101 | 0 | 0 | 0 | 0 | 0 | 0 | 0 | 0 |
| 13 | 0 | 53 | 12 | 83 | 26 | 0 | 0 | 0 | 26 | 0 | 0 | 0 |
| 14 | 0 | 26 | 0 | 21 | 0 | 0 | 4 | 12 | 7 | 0 | 0 | 0 |
| 15 | 0 | 3 | 6 | 14 | 0 | 0 | 11 | 0 | 0 | 0 | 0 | 0 |
| 16 | 3 | 51 | 0 | 0 | 4 | 49 | 41 | 15 | 0 | 0 | 0 | 0 |
| 17 | 0 | 51 | 0 | 0 | 34 | 33 | 39 | 2 | 0 | 0 | 0 | 0 |
| 18 | 0 | 0 | 0 | 0 | 12 | 53 | 4 | 0 | 0 | 0 | 9 | 0 |
| 19 | 0 | 7 | 14 | 0 | 0 | 49 | 0 | 0 | 0 | 0 | 6 | 0 |
| 20 | 0 | 0 | 14 | 0 | 0 | 64 | 0 | 0 | 0 | 0 | 2 | 0 |
| 21 | 3 | 0 | 10 | 20 | 0 | 61 | 0 | 44 | 0 | 0 | 3 | 0 |
| 22 | 12 | 0 | 12 | 28 | 32 | 34 | 0 | 0 | 0 | 0 | 3 | 0 |
| 23 | 0 | 0 | 17 | 0 | 41 | 31 | 20 | 0 | 0 | 0 | 3 | 0 |
| 24 | 0 | 0 | 0 | 0 | 4 | 0 | 4 | 0 | 0 | 0 | 0 | 0 |
| 25 | 0 | 8 | 65 | 0 | 0 | 0 | 0 | 0 | 0 | 0 | 0 | 0 |
| 26 | 53 | 46 | 212 | 0 | 0 | 10 | 0 | 0 | 0 | 0 | 0 | 0 |
| 27 | 4 | 12 | 12 | 0 | 0 | 17 | 0 | 0 | 0 | 0 | 0 | 0 |
| 28 | 0 | 38 | 0 | 0 | 15 | 46 | 19 | 0 | 0 | 0 | 0 | 0 |
| 29 | 0 | 15 | 83 | 0 | 19 | 61 | 19 | 0 | 30 | 0 | 0 | 0 |
| 30 | 0 | 10 | 0 | 0 | 0 | 6 | 0 | 0 | 0 | 0 | 0 | 0 |
| 31 | | 22 | | 0 | 0 | | 0 | | 0 | 0 | | 0 |
| Media Histórica (*) | 187 | 381 | 596 | 479 | 495 | 276 | 216 | 140 | 134 | 87 | 99 | 101 |
| Máxima Histórica (*) | 420 | 947 | 1058 | 1079 | 1085 | 560 | 793 | 359 | 481 | 275 | 365 | 390 |
| Año Ocurrencia Máxima | 2006 | 2001 | 2000 | 2001 | 2008 | 2018 | 2009 | 2009 | 2012 | 2014 | 2000 | 2002 |

(*) Estadística sobre la serie 1998 - 2019



**PRECIPITACIONES DIARIAS AÑO HIDROLÓGICO 2018 - 2019
COMPARACIÓN CON MEDIA HISTÓRICA**

Código: 6822.02

Estación: **CASA QUILA 1800**

Cuenca: Collón Curá

Subcuenca: Aluminé

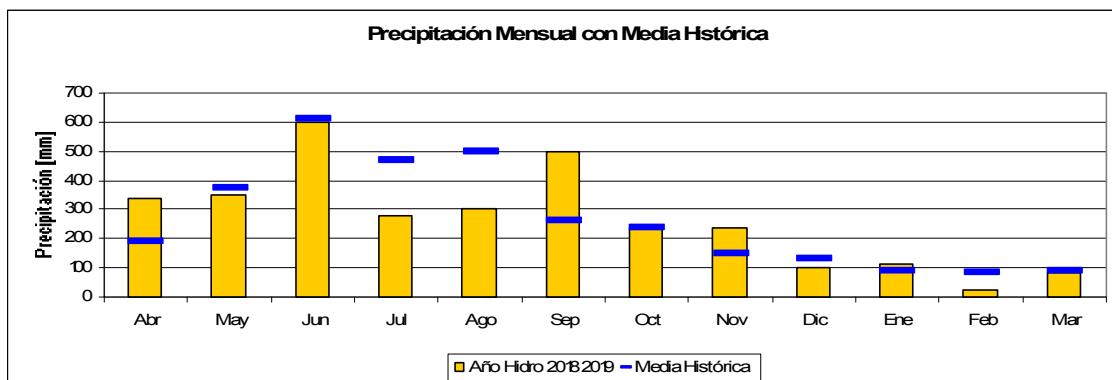
Latitud:-37.18348

Longitud:-70.677544

Altura: 1011msnm

| | ABR | MAY | JUN | JUL | AGO | SEP | OCT | NOV | DIC | ENE | FEB | MAR |
|-----------------------|------|------|------|------|------|------|------|------|------|------|------|------|
| 1 | 0 | 0 | 0 | 0 | 0 | 1 | 17 | 9 | 0 | 0 | 0 | 0 |
| 2 | 0 | 8 | 0 | 0 | 22 | 8 | 4 | 33 | 0 | 0 | 0 | 0 |
| 3 | 6 | 0 | 0 | 0 | 13 | 1 | 0 | 2 | 0 | 0 | 0 | 0 |
| 4 | 40 | 0 | 0 | 4 | 15 | 0 | 0 | 27 | 0 | 5 | 0 | 0 |
| 5 | 0 | 3 | 22 | 0 | 74 | 23 | 0 | 0 | 5 | 0 | 0 | 0 |
| 6 | 0 | 0 | 5 | 9 | 9 | 14 | 0 | 3 | 0 | 0 | 0 | 71 |
| 7 | 0 | 0 | 39 | 2 | 8 | 0 | 4 | 2 | 5 | 14 | 0 | 0 |
| 8 | 0 | 0 | 14 | 0 | 0 | 0 | 41 | 0 | 0 | 62 | 0 | 0 |
| 9 | 116 | 0 | 50 | 0 | 0 | 0 | 14 | 52 | 9 | 13 | 0 | 0 |
| 10 | 84 | 0 | 24 | 0 | 0 | 0 | 0 | 23 | 19 | 2 | 0 | 2 |
| 11 | 27 | 0 | 5 | 0 | 0 | 0 | 0 | 0 | 0 | 2 | 0 | 0 |
| 12 | 0 | 0 | 0 | 98 | 0 | 0 | 0 | 6 | 0 | 0 | 7 | 9 |
| 13 | 0 | 44 | 0 | 77 | 19 | 0 | 0 | 0 | 21 | 0 | 0 | 0 |
| 14 | 0 | 22 | 2 | 19 | 0 | 0 | 5 | 12 | 10 | 0 | 0 | 0 |
| 15 | 0 | 9 | 12 | 18 | 0 | 0 | 19 | 0 | 0 | 0 | 0 | 0 |
| 16 | 0 | 52 | 3 | 0 | 9 | 33 | 23 | 14 | 5 | 0 | 0 | 0 |
| 17 | 0 | 43 | 0 | 0 | 24 | 39 | 36 | 6 | 0 | 0 | 0 | 0 |
| 18 | 5 | 4 | 0 | 0 | 7 | 55 | 8 | 0 | 5 | 0 | 0 | 0 |
| 19 | 8 | 9 | 14 | 0 | 0 | 52 | 0 | 0 | 0 | 0 | 7 | 0 |
| 20 | 0 | 0 | 9 | 0 | 0 | 63 | 0 | 0 | 0 | 0 | 0 | 0 |
| 21 | 0 | 0 | 19 | 25 | 0 | 48 | 0 | 44 | 0 | 0 | 4 | 0 |
| 22 | 7 | 0 | 12 | 24 | 39 | 28 | 0 | 0 | 0 | 0 | 7 | 0 |
| 23 | 0 | 5 | 20 | 0 | 26 | 35 | 22 | 0 | 0 | 8 | 0 | 0 |
| 24 | 0 | 0 | 0 | 0 | 0 | 0 | 1 | 0 | 0 | 4 | 0 | 0 |
| 25 | 0 | 6 | 77 | 0 | 0 | 0 | 0 | 0 | 0 | 0 | 0 | 0 |
| 26 | 40 | 39 | 186 | 0 | 0 | 14 | 2 | 0 | 0 | 0 | 0 | 0 |
| 27 | 6 | 24 | 15 | 0 | 0 | 18 | 2 | 4 | 0 | 0 | 0 | 0 |
| 28 | 0 | 49 | 0 | 0 | 10 | 44 | 20 | 0 | 0 | 0 | 0 | 0 |
| 29 | 0 | 25 | 69 | 0 | 28 | 21 | 21 | 0 | 21 | 0 | 0 | 0 |
| 30 | 0 | 6 | 0 | 0 | 0 | 4 | 0 | 0 | 0 | 0 | 0 | 0 |
| 31 | 0 | 0 | 0 | 0 | 0 | 0 | 0 | 0 | 0 | 0 | 0 | 0 |
| Media Histórica (*) | 188 | 375 | 609 | 469 | 500 | 260 | 234 | 148 | 132 | 91 | 83 | 90 |
| Máxima Histórica (*) | 394 | 1109 | 1110 | 1007 | 1081 | 562 | 873 | 350 | 470 | 259 | 347 | 372 |
| Año Ocurrencia Máxima | 2006 | 2005 | 2003 | 2001 | 2008 | 2000 | 2002 | 1997 | 2012 | 2001 | 2000 | 2002 |

(*) Estadística sobre la serie 1997 - 2019



**PRECIPITACIONES DIARIAS AÑO HIDROLÓGICO 2018 - 2019
COMPARACIÓN CON MEDIA HISTÓRICA**

Código: 6900.08

Estación: **LAS COLORADAS**

Cuenca: Collón Curá

Subcuenca: Catan Lil

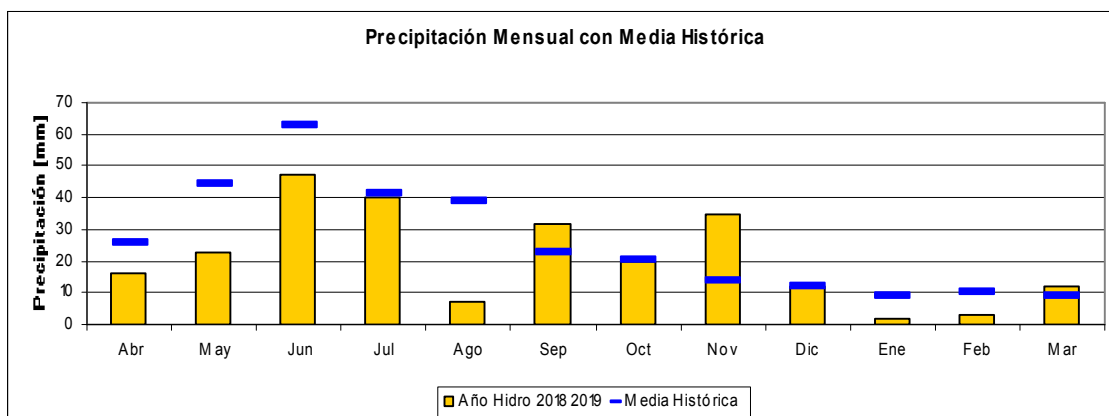
Latitud:-37.18348

Longitud:-70.677544

Altura: 1011msnm

| | ABR | MAY | JUN | JUL | AGO | SEP | OCT | NOV | DIC | ENE | FEB | MAR |
|-----------------------|------|------|------|------|------|------|------|------|------|------|------|------|
| 1 | 0 | 0 | 0 | 0 | 0 | 0 | 3 | 10 | 0 | 0 | 0 | 0 |
| 2 | 0 | 0 | 0 | 0 | 0 | 0 | 0 | 0 | 2 | 0 | 0 | 0 |
| 3 | 4 | 0 | 0 | 2 | 0 | 0 | 0 | 0 | 0 | 0 | 0 | 0 |
| 4 | 4 | 0 | 0 | 2 | 0 | 1 | 0 | 0 | 0 | 0 | 0 | 0 |
| 5 | 0 | 0 | 0 | 0 | 0 | 0 | 0 | 0 | 0 | 0 | 0 | 0 |
| 6 | 0 | 1 | 0 | 0 | 1 | 0 | 0 | 0 | 0 | 0 | 0 | 0 |
| 7 | 0 | 0 | 6 | 0 | 0 | 0 | 0 | 0 | 0 | 0 | 0 | 7 |
| 8 | 0 | 0 | 3 | 0 | 0 | 0 | 0 | 0 | 0 | 1 | 0 | 0 |
| 9 | 0 | 0 | 17 | 0 | 0 | 0 | 0 | 3 | 0 | 1 | 0 | 0 |
| 10 | 8 | 0 | 0 | 0 | 0 | 0 | 0 | 8 | 3 | 0 | 3 | 0 |
| 11 | 0 | 0 | 0 | 0 | 0 | 0 | 0 | 4 | 0 | 0 | 0 | 0 |
| 12 | 0 | 0 | 0 | 0 | 0 | 0 | 0 | 8 | 0 | 0 | 0 | 0 |
| 13 | 0 | 0 | 0 | 5 | 0 | 0 | 0 | 0 | 0 | 0 | 0 | 0 |
| 14 | 0 | 0 | 2 | 0 | 0 | 0 | 0 | 0 | 0 | 0 | 0 | 0 |
| 15 | 0 | 0 | 0 | 0 | 0 | 0 | 0 | 0 | 0 | 0 | 0 | 0 |
| 16 | 0 | 4 | 0 | 0 | 0 | 0 | 0 | 0 | 0 | 0 | 0 | 0 |
| 17 | 0 | 0 | 0 | 0 | 0 | 13 | 0 | 0 | 0 | 0 | 0 | 0 |
| 18 | 0 | 0 | 0 | 21 | 3 | 2 | 7 | 0 | 0 | 0 | 0 | 5 |
| 19 | 0 | 0 | 0 | 10 | 0 | 1 | 0 | 0 | 9 | 0 | 0 | 0 |
| 20 | 0 | 0 | 0 | 0 | 0 | 0 | 0 | 0 | 0 | 0 | 0 | 0 |
| 21 | 0 | 0 | 0 | 0 | 0 | 8 | 0 | 0 | 0 | 0 | 0 | 0 |
| 22 | 0 | 0 | 0 | 0 | 3 | 1 | 0 | 0 | 0 | 0 | 0 | 0 |
| 23 | 0 | 0 | 0 | 0 | 0 | 0 | 9 | 0 | 0 | 0 | 0 | 0 |
| 24 | 0 | 0 | 0 | 0 | 0 | 0 | 1 | 0 | 0 | 0 | 0 | 0 |
| 25 | 0 | 0 | 0 | 0 | 0 | 0 | 0 | 0 | 0 | 0 | 0 | 0 |
| 26 | 0 | 0 | 16 | 0 | 0 | 3 | 0 | 0 | 0 | 0 | 0 | 0 |
| 27 | 0 | 0 | 0 | 0 | 0 | 0 | 0 | 0 | 0 | 0 | 0 | 0 |
| 28 | 0 | 15 | 3 | 0 | 0 | 3 | 0 | 0 | 0 | 0 | 0 | 0 |
| 29 | 0 | 0 | 0 | 0 | 0 | 0 | 0 | 0 | 0 | 0 | 0 | 0 |
| 30 | 0 | 3 | 0 | 0 | 0 | 0 | 0 | 0 | 0 | 0 | 0 | 0 |
| 31 | 0 | 0 | 0 | 0 | 0 | 0 | 0 | 0 | 0 | 0 | 0 | 0 |
| Media Histórica (*) | 26 | 44 | 63 | 41 | 39 | 23 | 21 | 14 | 12 | 9 | 10 | 9 |
| Máxima Histórica (*) | 101 | 154 | 177 | 105 | 108 | 73 | 86 | 35 | 37 | 32 | 31 | 32 |
| Año Ocurrencia Máxima | 1997 | 2009 | 2003 | 2016 | 2009 | 2001 | 2009 | 2018 | 1999 | 2001 | 2006 | 1998 |

(*) Estadística sobre la serie 1997 - 2019



**PRECIPITACIONES DIARIAS AÑO HIDROLÓGICO 2018 - 2019
COMPARACIÓN CON MEDIA HISTÓRICA**

Código: 6900.09

Estación: **NAC. CATAN LIL**

Cuenca: Collón Curá

Subcuenca: Catan Lil

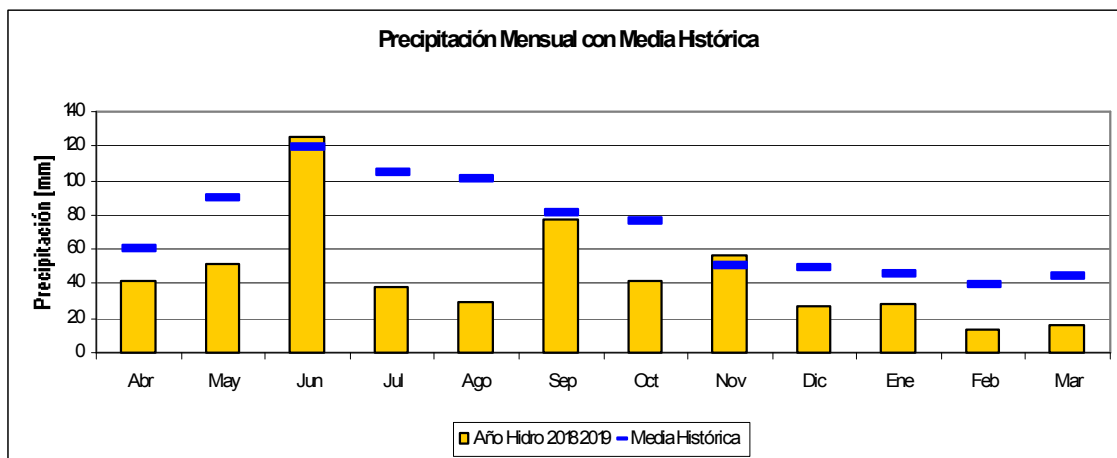
Latitud:-37.18348

Longitud:-70.677544

Altura: 1011msnm

| | ABR | MAY | JUN | JUL | AGO | SEP | OCT | NOV | DIC | ENE | FEB | MAR |
|-----------------------|------|------|------|------|------|------|------|------|------|------|------|------|
| 1 | 0 | 0 | 0 | 0 | 0 | 0 | 0 | 0 | 0 | 0 | 0 | 0 |
| 2 | 0 | 0 | 0 | 0 | 0 | 3 | 4 | 7 | 1 | 0 | 0 | 0 |
| 3 | 0 | 1 | 0 | 0 | 0 | 0 | 0 | 0 | 0 | 0 | 0 | 0 |
| 4 | 7 | 0 | 0 | 0 | 0 | 0 | 0 | 4 | 0 | 0 | 2 | 0 |
| 5 | 0 | 0 | 2 | 0 | 3 | 1 | 0 | 0 | 0 | 0 | 0 | 0 |
| 6 | 0 | 0 | 1 | 2 | 0 | 0 | 0 | 0 | 0 | 0 | 0 | 11 |
| 7 | 0 | 1 | 9 | 0 | 0 | 0 | 0 | 0 | 4 | 0 | 0 | 0 |
| 8 | 0 | 0 | 4 | 0 | 0 | 0 | 4 | 0 | 0 | 11 | 0 | 0 |
| 9 | 8 | 0 | 12 | 0 | 0 | 0 | 2 | 12 | 0 | 10 | 0 | 0 |
| 10 | 13 | 0 | 1 | 0 | 0 | 0 | 0 | 17 | 5 | 1 | 6 | 0 |
| 11 | 8 | 0 | 0 | 0 | 0 | 0 | 0 | 5 | 3 | 1 | 0 | 0 |
| 12 | 0 | 0 | 1 | 12 | 0 | 0 | 0 | 5 | 0 | 0 | 0 | 0 |
| 13 | 0 | 0 | 0 | 6 | 0 | 0 | 0 | 0 | 0 | 0 | 0 | 0 |
| 14 | 0 | 3 | 0 | 4 | 0 | 0 | 0 | 0 | 6 | 5 | 0 | 0 |
| 15 | 0 | 0 | 2 | 0 | 0 | 0 | 0 | 0 | 0 | 0 | 0 | 0 |
| 16 | 0 | 0 | 3 | 0 | 0 | 0 | 2 | 2 | 0 | 0 | 0 | 0 |
| 17 | 0 | 9 | 0 | 0 | 5 | 7 | 2 | 0 | 0 | 0 | 0 | 5 |
| 18 | 0 | 0 | 0 | 10 | 2 | 11 | 0 | 0 | 0 | 0 | 0 | 0 |
| 19 | 0 | 4 | 0 | 0 | 0 | 8 | 0 | 0 | 5 | 0 | 3 | 0 |
| 20 | 0 | 0 | 3 | 0 | 0 | 7 | 0 | 0 | 3 | 0 | 2 | 0 |
| 21 | 0 | 0 | 0 | 0 | 0 | 9 | 0 | 5 | 0 | 0 | 0 | 0 |
| 22 | 0 | 0 | 6 | 0 | 6 | 3 | 0 | 0 | 0 | 0 | 0 | 0 |
| 23 | 0 | 0 | 5 | 4 | 0 | 6 | 5 | 0 | 0 | 0 | 0 | 0 |
| 24 | 0 | 0 | 0 | 0 | 0 | 5 | 10 | 0 | 0 | 0 | 0 | 0 |
| 25 | 0 | 0 | 6 | 0 | 0 | 0 | 0 | 0 | 0 | 0 | 1 | 0 |
| 26 | 6 | 9 | 19 | 0 | 0 | 0 | 0 | 0 | 0 | 0 | 0 | 0 |
| 27 | 0 | 5 | 11 | 0 | 0 | 5 | 0 | 0 | 0 | 0 | 0 | 0 |
| 28 | 0 | 15 | 9 | 0 | 4 | 8 | 4 | 0 | 0 | 0 | 0 | 0 |
| 29 | 0 | 4 | 14 | 0 | 6 | 0 | 9 | 0 | 0 | 0 | 0 | 0 |
| 30 | 0 | 0 | 17 | 0 | 3 | 4 | 0 | 0 | 0 | 0 | 0 | 0 |
| 31 | 0 | 0 | 0 | 0 | 0 | 0 | 0 | 0 | 0 | 0 | 0 | 0 |
| Media Histórica (*) | 60 | 90 | 119 | 105 | 101 | 81 | 76 | 50 | 49 | 46 | 40 | 44 |
| Máxima Histórica (*) | 136 | 243 | 243 | 259 | 199 | 373 | 591 | 98 | 96 | 113 | 114 | 91 |
| Año Ocurrencia Máxima | 2004 | 2005 | 2003 | 2000 | 2013 | 2006 | 2002 | 2009 | 2007 | 2001 | 2000 | 2011 |

(*) Estadística sobre la serie 1997 - 2019



**PRECIPITACIONES DIARIAS AÑO HIDROLÓGICO 2018 - 2019
COMPARACIÓN CON MEDIA HISTÓRICA**

Código: 7000.03

Estación: **CASA DE LATA**

Cuenca: Collón Curá

Subcuenca: Chimehuín

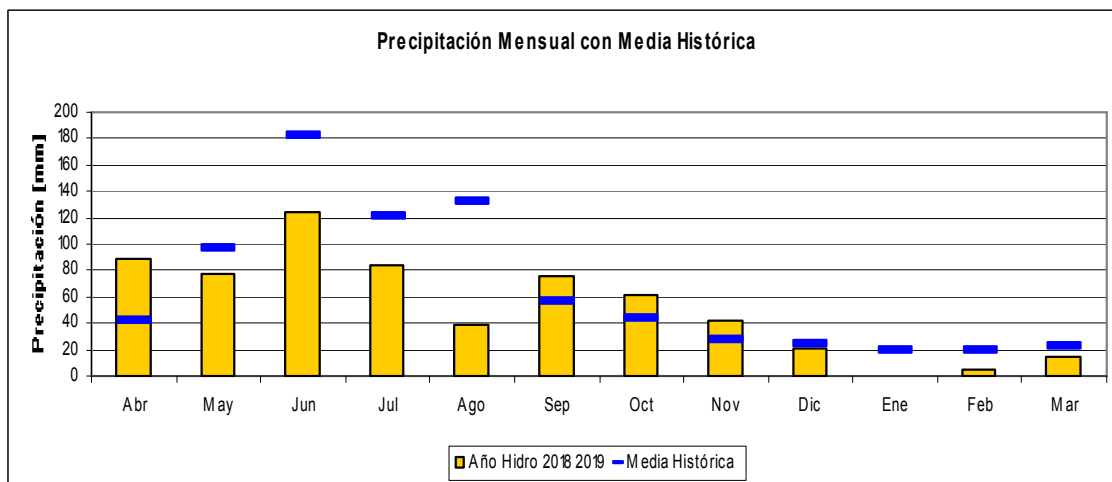
Latitud:-37.18348

Longitud:-70.677544

Altura: 1011msnm

| | ABR | MAY | JUN | JUL | AGO | SEP | OCT | NOV | DIC | ENE | FEB | MAR |
|-----------------------|------|------|------|------|------|------|------|------|------|------|------|------|
| 1 | 0 | 0 | 0 | 0 | 0 | 0 | 0 | 4 | 0 | 0 | 0 | 0 |
| 2 | 0 | 1 | 0 | 0 | 0 | 3 | 0 | 3 | 0 | 0 | 0 | 0 |
| 3 | 1 | 0 | 0 | 0 | 3 | 0 | 0 | 5 | 0 | 0 | 0 | 0 |
| 4 | 10 | 0 | 0 | 4 | 0 | 0 | 0 | 3 | 0 | 0 | 0 | 0 |
| 5 | 0 | 0 | 2 | 7 | 9 | 5 | 8 | 0 | 0 | 0 | 0 | 0 |
| 6 | 0 | 0 | 0 | 0 | 0 | 0 | 0 | 0 | 0 | 0 | 0 | 10 |
| 7 | 2 | 0 | 9 | 0 | 0 | 0 | 0 | 0 | 0 | 0 | 0 | 0 |
| 8 | 3 | 0 | 1 | 0 | 0 | 0 | 0 | 4 | 0 | 0 | 0 | 0 |
| 9 | 28 | 0 | 21 | 0 | 0 | 0 | 0 | 5 | 0 | 0 | 0 | 0 |
| 10 | 32 | 0 | 0 | 3 | 0 | 0 | 0 | 0 | 0 | 0 | 0 | 0 |
| 11 | 3 | 0 | 13 | 0 | 0 | 0 | 13 | 8 | 0 | 0 | 0 | 0 |
| 12 | 0 | 0 | 7 | 5 | 0 | 0 | 0 | 0 | 0 | 0 | 0 | 0 |
| 13 | 0 | 11 | 0 | 31 | 0 | 0 | 0 | 4 | 9 | 0 | 0 | 0 |
| 14 | 0 | 2 | 0 | 13 | 0 | 0 | 0 | 0 | 0 | 0 | 0 | 0 |
| 15 | 0 | 0 | 0 | 0 | 0 | 0 | 0 | 0 | 0 | 0 | 0 | 0 |
| 16 | 0 | 8 | 8 | 0 | 0 | 0 | 4 | 0 | 0 | 0 | 0 | 0 |
| 17 | 0 | 6 | 0 | 0 | 0 | 0 | 0 | 0 | 0 | 0 | 0 | 0 |
| 18 | 0 | 0 | 0 | 10 | 0 | 4 | 8 | 0 | 0 | 0 | 4 | 4 |
| 19 | 0 | 0 | 2 | 3 | 0 | 8 | 0 | 0 | 0 | 0 | 0 | 0 |
| 20 | 0 | 0 | 0 | 0 | 0 | 1 | 0 | 0 | 0 | 0 | 0 | 0 |
| 21 | 0 | 0 | 0 | 5 | 0 | 21 | 0 | 5 | 0 | 0 | 0 | 0 |
| 22 | 0 | 0 | 2 | 3 | 19 | 4 | 0 | 0 | 0 | 0 | 0 | 0 |
| 23 | 0 | 0 | 0 | 0 | 0 | 0 | 13 | 0 | 0 | 0 | 0 | 0 |
| 24 | 0 | 0 | 0 | 0 | 3 | 0 | 0 | 0 | 0 | 0 | 0 | 0 |
| 25 | 0 | 0 | 28 | 0 | 0 | 0 | 0 | 0 | 0 | 0 | 0 | 0 |
| 26 | 10 | 4 | 21 | 0 | 0 | 13 | 0 | 0 | 0 | 0 | 0 | 0 |
| 27 | 0 | 37 | 0 | 0 | 0 | 4 | 0 | 0 | 0 | 0 | 0 | 0 |
| 28 | 0 | 3 | 0 | 0 | 0 | 3 | 9 | 0 | 0 | 0 | 0 | 0 |
| 29 | 0 | 3 | 10 | 0 | 5 | 5 | 0 | 0 | 13 | 0 | 0 | 0 |
| 30 | 0 | 3 | 0 | 0 | 0 | 4 | 0 | 0 | 0 | 0 | 0 | 0 |
| 31 | 0 | 0 | 0 | 0 | 0 | 0 | 8 | 0 | 0 | 0 | 0 | 0 |
| Media Histórica (*) | 43 | 97 | 183 | 121 | 132 | 57 | 43 | 27 | 24 | 19 | 19 | 22 |
| Máxima Histórica (*) | 110 | 301 | 454 | 242 | 310 | 112 | 251 | 118 | 85 | 87 | 58 | 69 |
| Año Ocurrencia Máxima | 2011 | 2005 | 2000 | 2001 | 2008 | 2003 | 2002 | 2005 | 2012 | 2011 | 2002 | 2002 |

(*) Estadística sobre la serie 1998 - 2019



**PRECIPITACIONES DIARIAS AÑO HIDROLÓGICO 2018 - 2019
COMPARACIÓN CON MEDIA HISTÓRICA**

Código: 7100.01

Estación: **EA. COLLUNCO**

Cuenca: Collón Curá

Subcuenca: Chimehuín

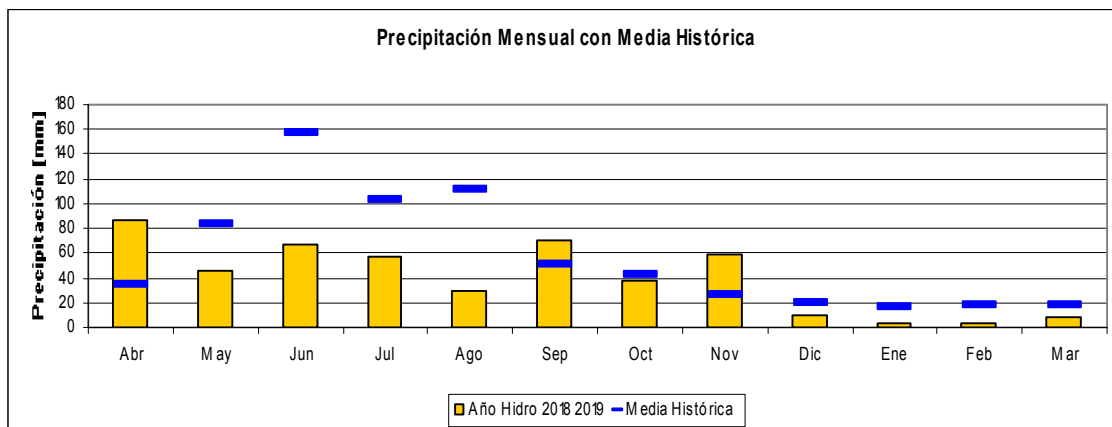
Latitud:-37.18348

Longitud:-70.677544

Altura: 1011msnm

| | ABR | MAY | JUN | JUL | AGO | SEP | OCT | NOV | DIC | ENE | FEB | MAR |
|-----------------------|------|------|------|------|------|------|------|------|------|------|------|------|
| 1 | 0 | 0 | 0 | 0 | 0 | 0 | 0 | 6 | 0 | 0 | 0 | 0 |
| 2 | 0 | 1 | 0 | 0 | 1 | 0 | 0 | 8 | 0 | 0 | 0 | 0 |
| 3 | 0 | 0 | 0 | 0 | 0 | 0 | 0 | 2 | 0 | 0 | 0 | 0 |
| 4 | 9 | 0 | 0 | 0 | 1 | 0 | 0 | 9 | 0 | 0 | 0 | 0 |
| 5 | 0 | 0 | 2 | 7 | 2 | 4 | 0 | 0 | 0 | 0 | 0 | 0 |
| 6 | 0 | 0 | 0 | 10 | 3 | 2 | 0 | 0 | 0 | 0 | 0 | 9 |
| 7 | 3 | 2 | 5 | 1 | 0 | 0 | 0 | 0 | 0 | 1 | 0 | 0 |
| 8 | 2 | 1 | 0 | 0 | 0 | 0 | 5 | 0 | 0 | 0 | 0 | 0 |
| 9 | 23 | 0 | 1 | 0 | 0 | 0 | 0 | 8 | 0 | 1 | 0 | 0 |
| 10 | 36 | 0 | 2 | 0 | 0 | 0 | 0 | 0 | 0 | 0 | 2 | 0 |
| 11 | 2 | 0 | 9 | 0 | 0 | 0 | 0 | 12 | 0 | 0 | 0 | 0 |
| 12 | 0 | 0 | 0 | 11 | 0 | 0 | 0 | 0 | 0 | 0 | 0 | 0 |
| 13 | 0 | 11 | 0 | 14 | 0 | 0 | 0 | 0 | 3 | 0 | 0 | 0 |
| 14 | 0 | 1 | 0 | 2 | 0 | 0 | 0 | 0 | 0 | 0 | 0 | 0 |
| 15 | 0 | 0 | 1 | 0 | 0 | 0 | 1 | 0 | 0 | 0 | 0 | 0 |
| 16 | 0 | 6 | 0 | 0 | 0 | 0 | 10 | 2 | 0 | 0 | 0 | 0 |
| 17 | 0 | 2 | 0 | 1 | 0 | 0 | 3 | 0 | 0 | 0 | 0 | 0 |
| 18 | 0 | 0 | 0 | 2 | 3 | 5 | 3 | 0 | 0 | 1 | 0 | 0 |
| 19 | 0 | 1 | 2 | 8 | 0 | 1 | 0 | 0 | 0 | 0 | 0 | 0 |
| 20 | 0 | 0 | 0 | 0 | 0 | 10 | 0 | 0 | 0 | 0 | 0 | 0 |
| 21 | 1 | 0 | 0 | 0 | 0 | 18 | 0 | 12 | 0 | 0 | 2 | 0 |
| 22 | 0 | 0 | 1 | 1 | 12 | 8 | 0 | 0 | 0 | 0 | 0 | 0 |
| 23 | 0 | 0 | 0 | 0 | 4 | 1 | 8 | 0 | 0 | 0 | 0 | 0 |
| 24 | 0 | 0 | 0 | 0 | 0 | 0 | 0 | 0 | 0 | 0 | 0 | 0 |
| 25 | 0 | 1 | 18 | 0 | 0 | 0 | 0 | 0 | 0 | 0 | 0 | 0 |
| 26 | 9 | 1 | 19 | 0 | 0 | 8 | 0 | 0 | 0 | 0 | 0 | 0 |
| 27 | 0 | 15 | 0 | 0 | 0 | 4 | 0 | 0 | 0 | 0 | 0 | 0 |
| 28 | 0 | 1 | 0 | 0 | 0 | 4 | 8 | 0 | 0 | 0 | 0 | 0 |
| 29 | 0 | 1 | 7 | 0 | 3 | 5 | 0 | 0 | 7 | 0 | 0 | 0 |
| 30 | 1 | 3 | 1 | 0 | 0 | 1 | 0 | 0 | 0 | 0 | 0 | 0 |
| 31 | | 0 | | 0 | 0 | | 0 | | 0 | 0 | | 0 |
| Media Histórica (*) | 35 | 84 | 158 | 103 | 112 | 51 | 43 | 27 | 20 | 16 | 18 | 17 |
| Máxima Histórica (*) | 87 | 252 | 430 | 222 | 273 | 107 | 239 | 94 | 83 | 55 | 52 | 59 |
| Año Ocurrencia Máxima | 2018 | 2005 | 2000 | 2006 | 2008 | 2004 | 2002 | 2005 | 2012 | 2001 | 2002 | 2002 |

(*) Estadística sobre la serie 1998 - 2019



**PRECIPITACIONES DIARIAS AÑO HIDROLÓGICO 2018 - 2019
COMPARACIÓN CON MEDIA HISTÓRICA**

Código: 7200.03

Estación: **LAGO HUECHULAFQUEN**

Cuenca: Collón Curá

Subcuenca: Chimehuín

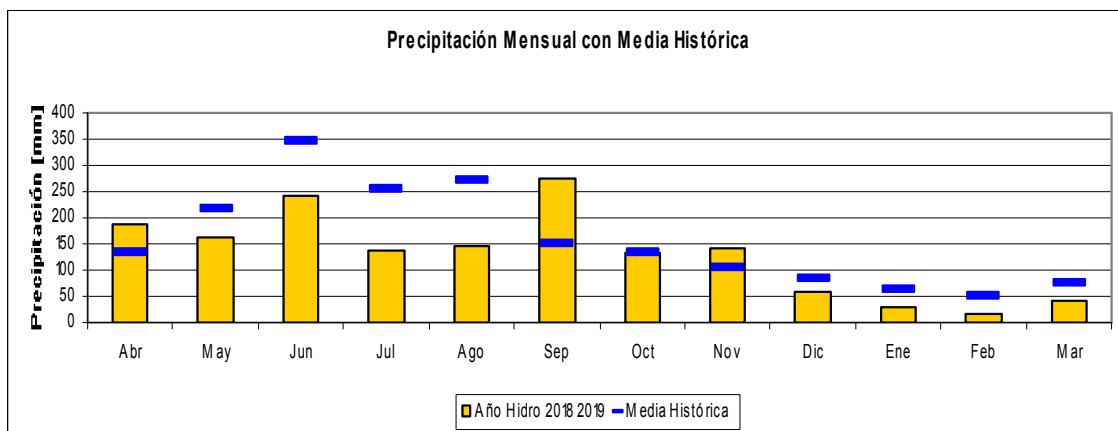
Latitud:-37.18348

Longitud:-70.677544

Altura: 1011msnm

| | ABR | MAY | JUN | JUL | AGO | SEP | OCT | NOV | DIC | ENE | FEB | MAR |
|-----------------------------|------|------|------|------|------|------|------|------|------|------|------|------|
| 1 | 0 | 0 | 0 | 0 | 0 | 0 | 0 | 4 | 0 | 0 | 0 | 0 |
| 2 | 0 | 7 | 0 | 0 | 8 | 6 | 0 | 18 | 0 | 0 | 0 | 0 |
| 3 | 8 | 0 | 0 | 0 | 9 | 0 | 0 | 3 | 0 | 0 | 0 | 0 |
| 4 | 22 | 0 | 0 | 1 | 16 | 0 | 0 | 39 | 0 | 0 | 0 | 0 |
| 5 | 0 | 0 | 6 | 4 | 28 | 16 | 0 | 0 | 0 | 0 | 0 | 0 |
| 6 | 0 | 0 | 0 | 4 | 9 | 0 | 0 | 0 | 0 | 0 | 0 | 32 |
| 7 | 0 | 0 | 19 | 0 | 0 | 0 | 4 | 0 | 0 | 14 | 0 | 0 |
| 8 | 6 | 0 | 4 | 0 | 0 | 0 | 12 | 3 | 0 | 12 | 0 | 0 |
| 9 | 46 | 0 | 9 | 0 | 0 | 0 | 4 | 34 | 3 | 5 | 0 | 0 |
| 10 | 70 | 0 | 7 | 0 | 0 | 0 | 0 | 4 | 25 | 0 | 7 | 0 |
| 11 | 9 | 0 | 0 | 2 | 0 | 0 | 0 | 3 | 0 | 0 | 0 | 0 |
| 12 | 0 | 0 | 0 | 42 | 0 | 0 | 0 | 0 | 0 | 0 | 0 | 0 |
| 13 | 0 | 28 | 0 | 42 | 4 | 0 | 0 | 0 | 10 | 0 | 0 | 0 |
| 14 | 0 | 13 | 0 | 13 | 0 | 0 | 0 | 9 | 5 | 0 | 0 | 0 |
| 15 | 0 | 0 | 4 | 5 | 0 | 0 | 11 | 0 | 0 | 0 | 0 | 0 |
| 16 | 0 | 16 | 4 | 0 | 6 | 20 | 30 | 4 | 0 | 0 | 0 | 0 |
| 17 | 0 | 22 | 0 | 0 | 9 | 20 | 17 | 0 | 0 | 0 | 0 | 0 |
| 18 | 0 | 0 | 0 | 4 | 0 | 19 | 5 | 0 | 0 | 0 | 1 | 0 |
| 19 | 0 | 6 | 8 | 4 | 0 | 17 | 0 | 0 | 1 | 0 | 1 | 0 |
| 20 | 0 | 0 | 8 | 0 | 0 | 23 | 0 | 0 | 0 | 0 | 1 | 4 |
| 21 | 0 | 0 | 0 | 8 | 0 | 42 | 4 | 19 | 0 | 0 | 5 | 0 |
| 22 | 0 | 0 | 25 | 8 | 18 | 32 | 0 | 0 | 0 | 0 | 0 | 0 |
| 23 | 0 | 0 | 0 | 0 | 13 | 9 | 6 | 0 | 0 | 0 | 0 | 0 |
| 24 | 0 | 0 | 0 | 0 | 0 | 0 | 2 | 0 | 0 | 0 | 0 | 0 |
| 25 | 0 | 0 | 49 | 0 | 0 | 0 | 0 | 0 | 0 | 0 | 0 | 0 |
| 26 | 28 | 16 | 68 | 0 | 0 | 8 | 0 | 0 | 0 | 0 | 0 | 5 |
| 27 | 0 | 36 | 2 | 0 | 0 | 12 | 0 | 0 | 0 | 0 | 0 | 0 |
| 28 | 0 | 5 | 0 | 0 | 14 | 24 | 28 | 0 | 0 | 0 | 0 | 0 |
| 29 | 0 | 6 | 24 | 0 | 13 | 19 | 7 | 0 | 13 | 0 | 0 | 0 |
| 30 | 0 | 9 | 4 | 0 | 0 | 8 | 2 | 0 | 0 | 0 | 0 | 0 |
| 31 | 0 | 0 | 0 | 0 | 0 | 0 | 1 | 0 | 0 | 0 | 0 | 0 |
| Media Histórica (*) | 134 | 217 | 347 | 255 | 273 | 149 | 135 | 104 | 85 | 61 | 52 | 75 |
| Máxima Histórica (*) | 381 | 542 | 672 | 465 | 562 | 282 | 463 | 283 | 282 | 190 | 157 | 197 |
| Año Ocurrencia Máxima | 1997 | 2005 | 2003 | 2001 | 2008 | 2011 | 2002 | 2005 | 2012 | 2006 | 2012 | 2002 |

(*) Estadística sobre la serie 1997 - 2019



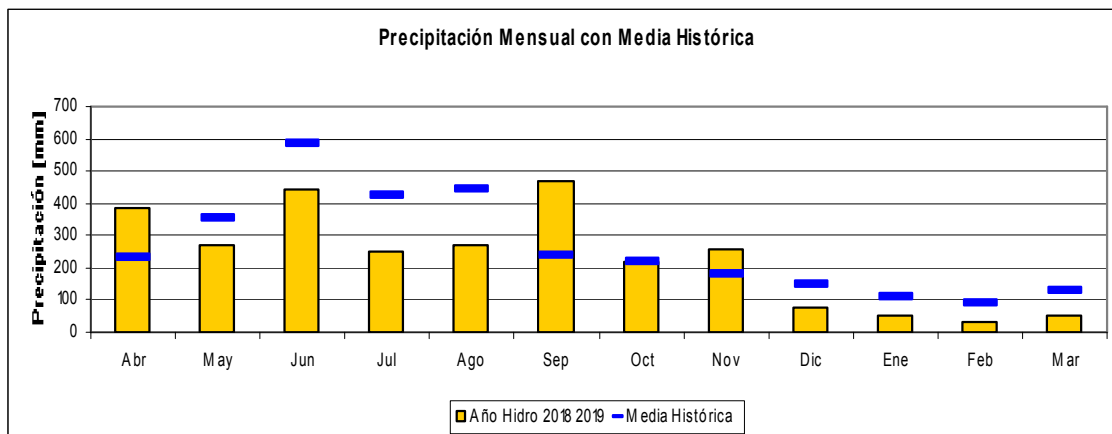
**PRECIPITACIONES DIARIAS AÑO HIDROLÓGICO 2018 - 2019
COMPARACIÓN CON MEDIA HISTÓRICA**

Código: 7210.06
Estación: **PTO. ANTIAO**
Cuenca: Collón Curá
Subcuenca: Chimehuín

Latitud:-37.18348
Longitud:-70.677544
Altura: 1011msnm

| | ABR | MAY | JUN | JUL | AGO | SEP | OCT | NOV | DIC | ENE | FEB | MAR |
|-----------------------|------|------|------|------|------|------|------|------|------|------|------|------|
| 1 | 0 | 1 | 0 | 6 | 0 | 0 | 0 | 4 | 0 | 0 | 0 | 0 |
| 2 | 0 | 18 | 0 | 0 | 17 | 19 | 0 | 33 | 0 | 0 | 0 | 0 |
| 3 | 0 | 0 | 0 | 0 | 9 | 0 | 0 | 20 | 0 | 0 | 0 | 0 |
| 4 | 44 | 0 | 0 | 4 | 31 | 0 | 0 | 61 | 0 | 0 | 0 | 0 |
| 5 | 0 | 0 | 9 | 6 | 64 | 26 | 0 | 0 | 0 | 0 | 0 | 0 |
| 6 | 4 | 2 | 0 | 7 | 30 | 5 | 0 | 0 | 0 | 0 | 0 | 46 |
| 7 | 8 | 2 | 33 | 0 | 0 | 0 | 20 | 0 | 0 | 24 | 0 | 0 |
| 8 | 4 | 5 | 6 | 0 | 0 | 0 | 23 | 8 | 0 | 21 | 0 | 0 |
| 9 | 92 | 0 | 32 | 0 | 0 | 0 | 8 | 45 | 0 | 8 | 0 | 0 |
| 10 | 112 | 0 | 4 | 0 | 0 | 0 | 0 | 3 | 29 | 0 | 13 | 0 |
| 11 | 17 | 0 | 8 | 5 | 0 | 0 | 0 | 10 | 0 | 0 | 0 | 0 |
| 12 | 0 | 0 | 6 | 75 | 0 | 0 | 0 | 0 | 0 | 0 | 0 | 0 |
| 13 | 0 | 39 | 9 | 75 | 8 | 0 | 0 | 3 | 12 | 0 | 0 | 0 |
| 14 | 0 | 19 | 0 | 24 | 0 | 0 | 0 | 16 | 4 | 0 | 0 | 0 |
| 15 | 0 | 0 | 0 | 5 | 0 | 0 | 9 | 0 | 0 | 0 | 0 | 0 |
| 16 | 10 | 18 | 0 | 0 | 12 | 30 | 52 | 4 | 0 | 0 | 0 | 0 |
| 17 | 0 | 35 | 0 | 0 | 20 | 29 | 13 | 3 | 0 | 0 | 0 | 0 |
| 18 | 5 | 4 | 0 | 12 | 4 | 31 | 6 | 0 | 0 | 0 | 4 | 1 |
| 19 | 0 | 6 | 12 | 0 | 0 | 28 | 0 | 0 | 4 | 0 | 2 | 1 |
| 20 | 0 | 0 | 19 | 0 | 0 | 46 | 0 | 0 | 0 | 0 | 2 | 2 |
| 21 | 5 | 0 | 8 | 25 | 0 | 70 | 7 | 50 | 0 | 0 | 9 | 0 |
| 22 | 13 | 0 | 43 | 7 | 30 | 55 | 0 | 0 | 0 | 0 | 2 | 0 |
| 23 | 0 | 0 | 2 | 0 | 19 | 19 | 10 | 0 | 0 | 0 | 3 | 0 |
| 24 | 0 | 0 | 0 | 0 | 0 | 0 | 4 | 0 | 0 | 0 | 0 | 0 |
| 25 | 0 | 0 | 85 | 0 | 0 | 0 | 0 | 0 | 0 | 0 | 0 | 0 |
| 26 | 70 | 9 | 113 | 0 | 0 | 12 | 0 | 0 | 0 | 0 | 0 | 0 |
| 27 | 0 | 67 | 0 | 0 | 0 | 12 | 0 | 0 | 0 | 0 | 0 | 0 |
| 28 | 0 | 0 | 4 | 0 | 12 | 32 | 48 | 0 | 0 | 0 | 0 | 0 |
| 29 | 0 | 16 | 36 | 0 | 11 | 38 | 13 | 0 | 28 | 0 | 0 | 0 |
| 30 | 0 | 30 | 11 | 0 | 0 | 19 | 3 | 0 | 0 | 0 | 0 | 0 |
| 31 | 0 | 0 | 0 | 0 | 0 | 0 | 2 | 0 | 0 | 0 | 0 | 0 |
| Media Histórica (*) | 234 | 352 | 582 | 421 | 443 | 240 | 216 | 181 | 147 | 107 | 88 | 129 |
| Máxima Histórica (*) | 882 | 962 | 1185 | 820 | 890 | 471 | 771 | 555 | 469 | 290 | 254 | 382 |
| Año Ocurrencia Máxima | 1997 | 2005 | 2003 | 2006 | 2008 | 2018 | 2002 | 2005 | 2012 | 2006 | 2000 | 2002 |

(*) Estadística sobre la serie 1997 - 2019



**PRECIPITACIONES DIARIAS AÑO HIDROLÓGICO 2018 - 2019
COMPARACIÓN CON MEDIA HISTÓRICA**

Código: 7210.07

Estación: **CERRO HUICUIFA**

Cuenca: Collón Curá

Subcuenca: Chimehuín

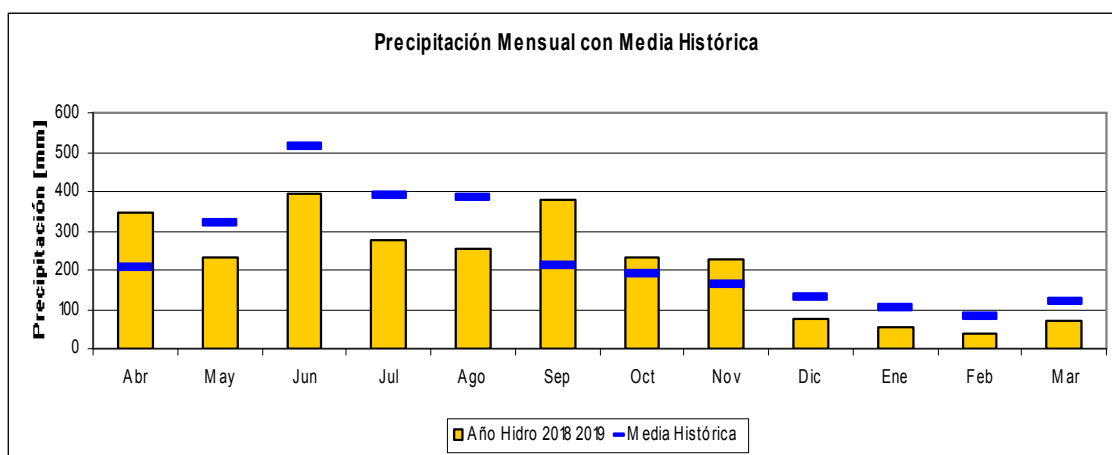
Latitud:-37.18348

Longitud:-70.677544

Altura: 1011msnm

| | ABR | MAY | JUN | JUL | AGO | SEP | OCT | NOV | DIC | ENE | FEB | MAR |
|-----------------------|------|------|------|------|------|------|------|------|------|------|------|------|
| 1 | 0 | 1 | 0 | 4 | 0 | 0 | 4 | 4 | 0 | 0 | 0 | 2 |
| 2 | 0 | 15 | 0 | 0 | 17 | 14 | 3 | 29 | 0 | 0 | 0 | 0 |
| 3 | 8 | 0 | 0 | 4 | 13 | 0 | 0 | 18 | 0 | 0 | 0 | 2 |
| 4 | 37 | 0 | 0 | 3 | 20 | 0 | 0 | 47 | 0 | 0 | 0 | 7 |
| 5 | 3 | 3 | 13 | 11 | 46 | 25 | 0 | 0 | 0 | 0 | 0 | 0 |
| 6 | 0 | 3 | 0 | 9 | 21 | 5 | 0 | 0 | 0 | 0 | 0 | 54 |
| 7 | 0 | 0 | 38 | 0 | 4 | 0 | 14 | 0 | 0 | 24 | 0 | 3 |
| 8 | 7 | 0 | 4 | 0 | 0 | 0 | 25 | 4 | 0 | 21 | 0 | 0 |
| 9 | 87 | 0 | 52 | 0 | 0 | 0 | 6 | 40 | 7 | 9 | 0 | 0 |
| 10 | 90 | 0 | 12 | 0 | 0 | 0 | 0 | 4 | 24 | 0 | 10 | 0 |
| 11 | 15 | 5 | 4 | 5 | 0 | 0 | 0 | 4 | 3 | 0 | 0 | 0 |
| 12 | 0 | 0 | 0 | 74 | 0 | 0 | 0 | 0 | 0 | 0 | 0 | 0 |
| 13 | 0 | 26 | 3 | 83 | 8 | 0 | 0 | 0 | 9 | 0 | 0 | 0 |
| 14 | 7 | 23 | 0 | 24 | 0 | 0 | 0 | 16 | 3 | 0 | 0 | 0 |
| 15 | 0 | 3 | 7 | 4 | 0 | 1 | 12 | 0 | 0 | 0 | 0 | 0 |
| 16 | 0 | 16 | 2 | 0 | 9 | 13 | 54 | 3 | 0 | 0 | 0 | 0 |
| 17 | 0 | 24 | 0 | 0 | 18 | 20 | 19 | 6 | 0 | 0 | 0 | 0 |
| 18 | 0 | 0 | 0 | 20 | 3 | 34 | 6 | 0 | 0 | 0 | 4 | 0 |
| 19 | 0 | 12 | 17 | 0 | 0 | 28 | 0 | 0 | 9 | 0 | 0 | 0 |
| 20 | 7 | 3 | 17 | 0 | 0 | 30 | 0 | 0 | 0 | 0 | 3 | 0 |
| 21 | 9 | 0 | 6 | 27 | 0 | 54 | 10 | 52 | 0 | 0 | 10 | 0 |
| 22 | 5 | 0 | 22 | 6 | 41 | 43 | 0 | 0 | 0 | 0 | 6 | 0 |
| 23 | 0 | 0 | 10 | 0 | 26 | 21 | 10 | 0 | 0 | 0 | 3 | 3 |
| 24 | 0 | 0 | 0 | 0 | 0 | 0 | 3 | 0 | 0 | 0 | 0 | 0 |
| 25 | 0 | 5 | 50 | 0 | 0 | 0 | 0 | 0 | 0 | 0 | 0 | 0 |
| 26 | 64 | 13 | 93 | 0 | 0 | 11 | 0 | 0 | 0 | 0 | 0 | 0 |
| 27 | 8 | 47 | 0 | 0 | 0 | 11 | 2 | 0 | 0 | 0 | 0 | 0 |
| 28 | 0 | 10 | 0 | 0 | 14 | 18 | 51 | 0 | 0 | 0 | 0 | 0 |
| 29 | 0 | 11 | 32 | 0 | 16 | 36 | 11 | 0 | 19 | 0 | 0 | 0 |
| 30 | 0 | 15 | 14 | 0 | 0 | 16 | 0 | 0 | 0 | 0 | 0 | 0 |
| 31 | 0 | 0 | 0 | 0 | 0 | 0 | 3 | 0 | 0 | 0 | 0 | 0 |
| Media Histórica (*) | 203 | 317 | 516 | 387 | 384 | 213 | 190 | 160 | 129 | 103 | 82 | 118 |
| Máxima Histórica (*) | 575 | 878 | 1011 | 852 | 746 | 380 | 695 | 556 | 425 | 323 | 207 | 345 |
| Año Ocurrencia Máxima | 1997 | 2005 | 2003 | 2006 | 2009 | 2018 | 2002 | 2005 | 2012 | 2006 | 2012 | 2002 |

(*) Estadística sobre la serie 1997 - 2019



TERCERA PARTE: SUBCUENCA ACTIVA DEL NEUQUÉN.

Estaciones hidrometeorológicas pertenecientes al A.I.C. emplazadas sobre las cuencas del río Neuquén y sus afluentes.

AIC AUTORIDAD INTERJURISDICCIONAL DE LAS CUENCAS DE LOS RÍOS NEUQUÉN, LIMAY Y NEGRO

Republica de Chile

Mendoza

Neuquén

Río Negro

Río Limay

Río Neuquén

Río Neuquén

37°55'0"S

37°55'0"S

40°0'0"S

40°0'0"S

REFERENCIAS:

- Cuenca del río Neuquén y sus afluentes.
- Estaciones de telemetración
- Estaciones de telemetración emplazadas en alta montaña

SUBCUENCA DEL NEUQUÉN: LISTADO DE ESTACIONES.

En la planilla se listan las estaciones de la subcuenca, ordenadas por su número de ubicación en el mapa, indicándose también sus códigos y coordenadas

Cuenca Neuquén

| | | | | | |
|-----------|---|--|-----------|---|---|
| 01 | Pte. Andacollo 3000.12 | 37° 11' 53" S 70° 40' 39.2" O 1011 msnm | 14 | Los Carrizos 3800.02 | 37° 7' 12.4" S 70° 45' 38.7" O 1100 msnm |
| 02 | Rahueco 3000.14 | 37° 21' 19.5" S 70° 27' 17.4" O 876 msnm | 15 | Lagunas de Epulafquen 3800.06 | 36° 49' 39.3" S 71° 6' 11.4" O 1499 msnm |
| 03 | Balsa Huitrín 3000.15 | 37° 40' 3.12" S 69° 58' 39.2" O 740 msnm | 16 | Los Miches 3810.01 | 37°13' 20.16" S 70° 50'47.46" O 1322 msnm |
| 04 | Nehuén 3000.45 | 36° 48' 6.7" S 70° 43' 25.1" O 1222 msnm | 17 | Buta Mallín 3811.01 | 37° 13' 19.8" S 71° 6' 27.6" O 1965 msnm |
| 05 | La Higuera 3000.60 | 38° 35' 13.27" S 69° 21' 46.7" O 495msnm | 18 | Cajón Negro 3820.01 | 36° 42' 9.6" S 71° 1' 46.5" O 1752 msnm |
| 06 | Varvarco 3000.90 | 36° 51' 28" S 70° 40' 46.3" O 1188 msnm | 19 | Pampa Chacaico 3940.01 | 36° 28' 52.9" S 70° 30' 2.20" O 2583msnm |
| 07 | Cajón de los Chenques 3200.02 | 36° 28' 3.9" S 70° 48' 18" O 1527 msnm | 20 | Bajada del Agrio 5000.03 | 38° 27'14.47" S 70° 5' 10.04" O 646 msnm |
| 08 | Pto. Vallejos 3300.04 | 37° 21' 34.6" S 70° 42' 45" O 974 msnm | 21 | Pino Andino 5000.07 | 37°55' 44.14" S 70° 35'17.13" O 1035 msnm |
| 09 | Ea. Chacaico 3320.02 | 37° 21' 31.35" S 70° 52' 12.6" O 1272 msnm | 22 | Ea. Huarenchenque 5000.16 | 38° 12' 31.5" S 70° 36' 23.4" O 879 msnm |
| 10 | La Buitrera 3320.03 | 37° 20' 36.54" S 70° 42' 23.1" O 986 msnm | 23 | Caviahue 5000.18 | 37° 51' 36" S 71° 4.5' 50.9" O 1740 msnm |
| 11 | A° Tábanos 3320.04 | 37° 26' 1.00" S 71° 6' 25.75" O 1644 msnm | 24 | Estancia Haychol 5410.02 | 38° 33' 1.2" S 70° 40' 48.3" O 1038 msnm |
| 12 | Los Maitenes 3400.01 | 37° 19' 8.8" S 70° 16' 43.1" O 881 msnm | 25 | Paso Pino Hachado 5410.03 | 38° 39' 36.9" S 70°52' 50.84" O 1798 msnm |
| 13 | Cajón del Curi Leuvú 3400.02 | 36° 57' 52.6" S 70° 23' 17.4" O 1364 msnm | 26 | Nac. A° Huarenchenque 5500.01 | 38° 16' 18.8" S 70° 55' 6.98" O 2096 msnm |

Subcuenca Neuquén: Planillas de precipitaciones diarias

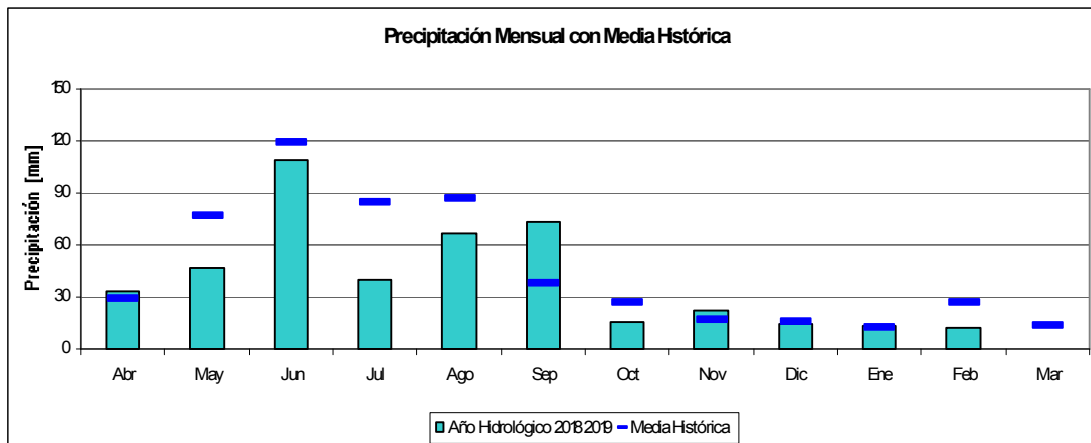
**PRECIPITACIONES DIARIAS AÑO HIDROLÓGICO 2018 - 2019
COMPARACIÓN CON MEDIA HISTÓRICA**

Código: 3000.12
Estación: **PUENTE ANDACOLLO**
Cuenca: Río Neuquén
Subcuenca: Tramo Principal

Latitud: 70°40'39.16"O
Longitud: 37°11'0.53"S
Altura: 1011msnm

| | ABR | MAY | JUN | JUL | AGO | SEP | OCT | NOV | DIC | ENE | FEB | MAR |
|-----------------------|------|------|------|------|------|------|------|------|------|------|------|------|
| 1 | 0 | 0 | 0 | 0 | 0 | 0 | 3 | 9 | 0 | 0 | 0 | 0 |
| 2 | 0 | 0 | 0 | 6 | 0 | 4 | 0 | 3 | 0 | 0 | 0 | 0 |
| 3 | 0 | 4 | 0 | 0 | 0 | 0 | 0 | 0 | 0 | 0 | 0 | 0 |
| 4 | 3 | 4 | 0 | 13 | 0 | 0 | 0 | 0 | 0 | 0 | 0 | 0 |
| 5 | 0 | 0 | 0 | 6 | 1 | 0 | 6 | 0 | 5 | 0 | 0 | 0 |
| 6 | 0 | 2 | 0 | 4 | 18 | 0 | 0 | 0 | 0 | 0 | 0 | 0 |
| 7 | 0 | 0 | 0 | 0 | 0 | 0 | 0 | 0 | 0 | 0 | 0 | 0 |
| 8 | 0 | 0 | 22 | 0 | 0 | 0 | 0 | 3 | 0 | 0 | 0 | 0 |
| 9 | 4 | 0 | 51 | 0 | 0 | 0 | 0 | 2 | 0 | 0 | 0 | 0 |
| 10 | 13 | 0 | 7 | 0 | 0 | 0 | 0 | 0 | 0 | 0 | 2 | 0 |
| 11 | 13 | 0 | 8 | 0 | 0 | 0 | 0 | 0 | 0 | 0 | 0 | 0 |
| 12 | 0 | 0 | 0 | 7 | 0 | 0 | 0 | 0 | 0 | 0 | 0 | 0 |
| 13 | 0 | 7 | 0 | 5 | 0 | 0 | 0 | 0 | 9 | 0 | 0 | 0 |
| 14 | 0 | 2 | 0 | 0 | 0 | 0 | 0 | 0 | 0 | 5 | 0 | 0 |
| 15 | 0 | 0 | 0 | 0 | 0 | 0 | 0 | 0 | 0 | 0 | 0 | 0 |
| 16 | 0 | 0 | 0 | 0 | 0 | 0 | 0 | 3 | 0 | 0 | 7 | 0 |
| 17 | 0 | 4 | 0 | 0 | 3 | 13 | 0 | 0 | 0 | 0 | 0 | 0 |
| 18 | 0 | 0 | 0 | 0 | 0 | 14 | 0 | 0 | 0 | 0 | 0 | 0 |
| 19 | 0 | 0 | 0 | 0 | 0 | 4 | 0 | 3 | 0 | 0 | 0 | 0 |
| 20 | 0 | 0 | 0 | 0 | 0 | 3 | 0 | 0 | 0 | 0 | 0 | 0 |
| 21 | 0 | 0 | 0 | 0 | 1 | 7 | 0 | 0 | 0 | 3 | 0 | 0 |
| 22 | 0 | 0 | 0 | 0 | 5 | 0 | 0 | 0 | 0 | 0 | 0 | 0 |
| 23 | 0 | 0 | 0 | 0 | 2 | 0 | 0 | 0 | 0 | 0 | 0 | 0 |
| 24 | 0 | 0 | 0 | 0 | 0 | 0 | 7 | 0 | 0 | 5 | 0 | 0 |
| 25 | 0 | 0 | 0 | 0 | 0 | 0 | 0 | 0 | 0 | 0 | 0 | 0 |
| 26 | 0 | 12 | 10 | 0 | 0 | 6 | 0 | 0 | 0 | 0 | 0 | 0 |
| 27 | 0 | 3 | 11 | 0 | 0 | 7 | 0 | 0 | 0 | 0 | 0 | 0 |
| 28 | 0 | 5 | 0 | 0 | 0 | 4 | 0 | 0 | 0 | 0 | 3 | 0 |
| 29 | 0 | 4 | 0 | 0 | 14 | 11 | 0 | 0 | 0 | 0 | 0 | 0 |
| 30 | 0 | 0 | 0 | 0 | 14 | 0 | 0 | 0 | 0 | 0 | 14 | 0 |
| 31 | | 0 | | 0 | 8 | | 0 | | 0 | 0 | | 0 |
| Media Histórica (*) | 29 | 76 | 119 | 84 | 87 | 37 | 26 | 17 | 15 | 12 | 27 | 14 |
| Máxima Histórica (*) | 110 | 271 | 275 | 212 | 242 | 129 | 78 | 73 | 45 | 67 | 121 | 55 |
| Año Ocurrencia Máxima | 2004 | 2008 | 2000 | 2001 | 2002 | 1999 | 2002 | 2004 | 2010 | 2001 | 2002 | 2002 |

(*) Estadística sobre la serie 1997 - 2019



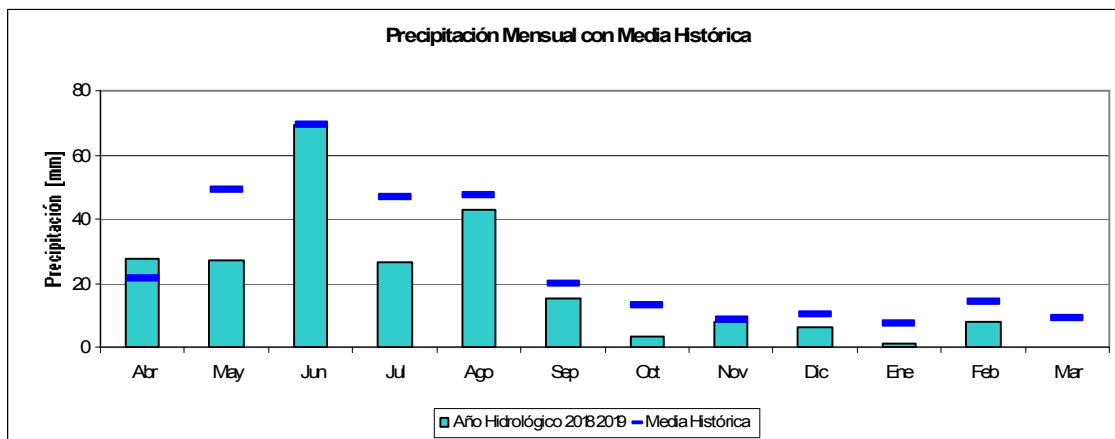
**PRECIPITACIONES DIARIAS AÑO HIDROLÓGICO 2018 - 2019
COMPARACIÓN CON MEDIA HISTÓRICA**

Código: 3000.14
Estación: **RAHUECO**
Cuenca: Río Neuquén
Subcuenca: Tramo Principal

Latitud: 37°21'19.50"S
Longitud: 70°27'17.43"O
Altura: 876 msnm

| | ABR | MAY | JUN | JUL | AGO | SEP | OCT | NOV | DIC | ENE | FEB | MAR |
|-----------------------|------|------|------|------|------|------|------|------|------|------|------|------|
| 1 | 0 | 0 | 0 | 3 | 0 | 0 | 0 | 7 | 0 | 0 | 0 | 0 |
| 2 | 0 | 0 | 0 | 10 | 0 | 0 | 0 | 0 | 0 | 0 | 0 | 0 |
| 3 | 0 | 0 | 0 | 0 | 0 | 0 | 0 | 0 | 0 | 0 | 0 | 0 |
| 4 | 0 | 6 | 0 | 0 | 0 | 0 | 0 | 0 | 0 | 0 | 0 | 0 |
| 5 | 0 | 0 | 0 | 2 | 0 | 0 | 0 | 0 | 0 | 0 | 0 | 0 |
| 6 | 0 | 0 | 0 | 6 | 0 | 0 | 0 | 0 | 0 | 0 | 0 | 0 |
| 7 | 0 | 0 | 0 | 0 | 0 | 0 | 0 | 0 | 0 | 0 | 0 | 0 |
| 8 | 0 | 0 | 19 | 0 | 0 | 0 | 0 | 0 | 0 | 0 | 0 | 0 |
| 9 | 8 | 0 | 31 | 0 | 0 | 0 | 0 | 0 | 0 | 0 | 0 | 0 |
| 10 | 0 | 0 | 2 | 0 | 0 | 0 | 0 | 0 | 0 | 0 | 5 | 0 |
| 11 | 17 | 0 | 7 | 0 | 0 | 0 | 1 | 1 | 0 | 0 | 0 | 0 |
| 12 | 0 | 0 | 0 | 0 | 0 | 0 | 0 | 0 | 0 | 0 | 0 | 0 |
| 13 | 0 | 3 | 0 | 0 | 0 | 0 | 0 | 0 | 6 | 0 | 0 | 0 |
| 14 | 0 | 0 | 0 | 0 | 0 | 0 | 0 | 0 | 0 | 0 | 0 | 0 |
| 15 | 0 | 0 | 0 | 0 | 0 | 0 | 0 | 0 | 0 | 0 | 0 | 0 |
| 16 | 0 | 0 | 0 | 0 | 0 | 0 | 0 | 0 | 0 | 0 | 0 | 0 |
| 17 | 0 | 3 | 0 | 0 | 1 | 0 | 0 | 0 | 0 | 1 | 3 | 0 |
| 18 | 0 | 0 | 0 | 0 | 0 | 3 | 0 | 0 | 0 | 0 | 0 | 0 |
| 19 | 0 | 0 | 0 | 6 | 0 | 0 | 0 | 0 | 0 | 0 | 0 | 0 |
| 20 | 0 | 1 | 0 | 0 | 0 | 0 | 0 | 0 | 0 | 0 | 0 | 0 |
| 21 | 0 | 0 | 0 | 0 | 0 | 0 | 0 | 0 | 0 | 0 | 0 | 0 |
| 22 | 0 | 0 | 0 | 0 | 4 | 3 | 0 | 0 | 0 | 0 | 0 | 0 |
| 23 | 0 | 0 | 0 | 0 | 0 | 0 | 1 | 0 | 0 | 0 | 0 | 0 |
| 24 | 0 | 0 | 0 | 0 | 0 | 0 | 0 | 0 | 0 | 0 | 0 | 0 |
| 25 | 0 | 0 | 0 | 0 | 0 | 1 | 0 | 0 | 0 | 0 | 0 | 0 |
| 26 | 3 | 1 | 9 | 0 | 0 | 8 | 0 | 0 | 0 | 0 | 0 | 0 |
| 27 | 0 | 0 | 1 | 0 | 0 | 0 | 0 | 0 | 0 | 0 | 0 | 0 |
| 28 | 0 | 10 | 0 | 0 | 0 | 0 | 1 | 0 | 0 | 0 | 0 | 0 |
| 29 | 0 | 3 | 0 | 0 | 17 | 1 | 1 | 0 | 1 | 0 | 0 | 0 |
| 30 | 0 | 0 | 0 | 0 | 18 | 0 | 0 | 0 | 0 | 0 | 0 | 0 |
| 31 | 0 | 0 | 0 | 0 | 3 | 0 | 0 | 0 | 0 | 0 | 0 | 0 |
| Media Histórica (*) | 21 | 49 | 69 | 47 | 48 | 20 | 13 | 8 | 10 | 7 | 14 | 9 |
| Máxima Histórica (*) | 102 | 150 | 157 | 121 | 124 | 54 | 36 | 40 | 54 | 31 | 52 | 37 |
| Año Ocurrencia Máxima | 2004 | 2009 | 2000 | 2001 | 2002 | 2000 | 2016 | 2004 | 2010 | 2001 | 2002 | 2002 |

(*) Estadística sobre la serie 1997 - 2019



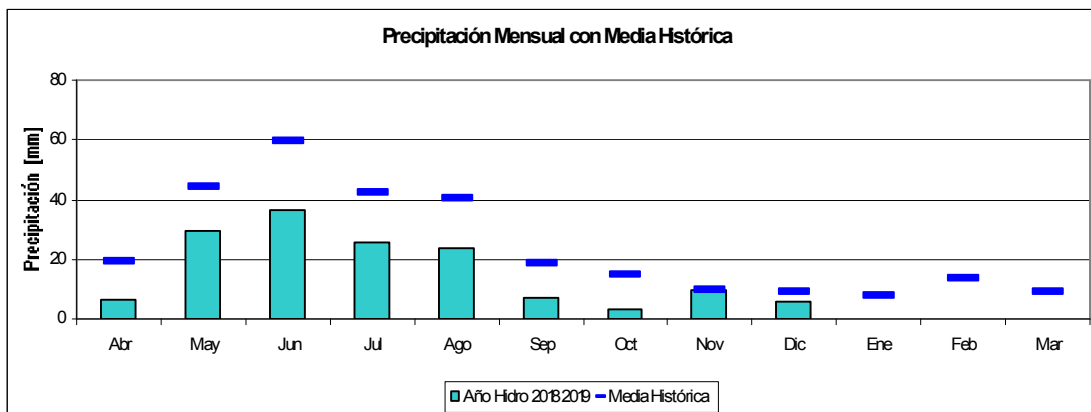
**PRECIPITACIONES DIARIAS AÑO HIDROLÓGICO 2018 - 2019
COMPARACIÓN CON MEDIA HISTÓRICA**

Código: 3000.15
Estación: **BALSAHUITRIN**
Cuenca: Río Neuquén
Subcuenca: Tramo Principal

Latitud: 37°40'3.12"S
Longitud: 69°58'39.20"O
Altura: 740 msnm

| | ABR | MAY | JUN | JUL | AGO | SEP | OCT | NOV | DIC | ENE | FEB | MAR |
|-----------------------|------|------|------|------|------|------|------|------|------|------|------|------|
| 1 | 0 | 0 | 0 | 2 | 0 | 0 | 0 | 4 | 0 | 0 | 0 | 0 |
| 2 | 0 | 0 | 0 | 8 | 0 | 0 | 0 | 0 | 0 | 0 | 0 | 0 |
| 3 | 0 | 1 | 0 | 0 | 0 | 0 | 0 | 0 | 0 | 0 | 0 | 0 |
| 4 | 0 | 8 | 0 | 0 | 0 | 0 | 0 | 0 | 3 | 0 | 0 | 0 |
| 5 | 0 | 0 | 0 | 2 | 0 | 0 | 0 | 0 | 0 | 0 | 0 | 0 |
| 6 | 0 | 0 | 0 | 7 | 0 | 0 | 0 | 0 | 0 | 0 | 0 | 0 |
| 7 | 0 | 0 | 0 | 1 | 0 | 0 | 0 | 0 | 3 | 0 | 0 | 0 |
| 8 | 0 | 0 | 16 | 0 | 0 | 0 | 0 | 0 | 0 | 0 | 0 | 0 |
| 9 | 1 | 0 | 21 | 0 | 0 | 0 | 0 | 0 | 0 | 0 | 0 | 0 |
| 10 | 0 | 0 | 0 | 0 | 0 | 0 | 0 | 1 | 0 | 0 | 0 | 0 |
| 11 | 5 | 0 | 0 | 0 | 0 | 0 | 0 | 1 | 0 | 0 | 0 | 0 |
| 12 | 0 | 0 | 0 | 0 | 0 | 0 | 0 | 4 | 0 | 0 | 0 | 0 |
| 13 | 0 | 0 | 0 | 0 | 0 | 0 | 0 | 0 | 0 | 0 | 0 | 0 |
| 14 | 0 | 0 | 0 | 0 | 0 | 0 | 0 | 0 | 0 | 0 | 0 | 0 |
| 15 | 0 | 0 | 0 | 0 | 0 | 0 | 0 | 0 | 0 | 0 | 0 | 0 |
| 16 | 0 | 0 | 0 | 0 | 0 | 0 | 0 | 0 | 0 | 0 | 0 | 0 |
| 17 | 0 | 0 | 0 | 0 | 0 | 1 | 0 | 0 | 0 | 0 | 0 | 0 |
| 18 | 0 | 0 | 0 | 1 | 0 | 0 | 0 | 0 | 0 | 0 | 0 | 0 |
| 19 | 0 | 0 | 0 | 5 | 0 | 0 | 0 | 0 | 0 | 0 | 0 | 0 |
| 20 | 0 | 0 | 0 | 0 | 0 | 0 | 0 | 0 | 0 | 0 | 0 | 0 |
| 21 | 0 | 0 | 0 | 0 | 0 | 0 | 0 | 0 | 0 | 0 | 0 | 0 |
| 22 | 0 | 0 | 0 | 0 | 0 | 1 | 0 | 0 | 0 | 0 | 0 | 0 |
| 23 | 0 | 0 | 0 | 0 | 0 | 0 | 1 | 0 | 0 | 0 | 0 | 0 |
| 24 | 0 | 0 | 0 | 0 | 0 | 0 | 0 | 0 | 0 | 0 | 0 | 0 |
| 25 | 0 | 0 | 0 | 0 | 0 | 1 | 0 | 0 | 0 | 0 | 0 | 0 |
| 26 | 0 | 0 | 0 | 0 | 0 | 4 | 0 | 0 | 0 | 0 | 0 | 0 |
| 27 | 0 | 0 | 0 | 0 | 0 | 0 | 0 | 0 | 0 | 0 | 0 | 0 |
| 28 | 0 | 11 | 0 | 0 | 0 | 0 | 0 | 0 | 0 | 0 | 0 | 0 |
| 29 | 0 | 3 | 0 | 0 | 11 | 0 | 0 | 0 | 0 | 0 | 0 | 0 |
| 30 | 0 | 7 | 0 | 0 | 13 | 0 | 0 | 0 | 0 | 0 | 0 | 0 |
| 31 | | 0 | | 0 | 0 | | 2 | | 0 | 0 | | 0 |
| Media Histórica (*) | 19 | 44 | 60 | 42 | 40 | 19 | 15 | 9 | 9 | 8 | 13 | 9 |
| Máxima Histórica (*) | 102 | 150 | 157 | 121 | 124 | 54 | 59 | 40 | 54 | 31 | 52 | 37 |
| Año Ocurrencia Máxima | 2004 | 2009 | 2000 | 2001 | 2002 | 2000 | 2016 | 2004 | 2010 | 2001 | 2002 | 2002 |

(*) Estadística sobre la serie 1997 - 2019



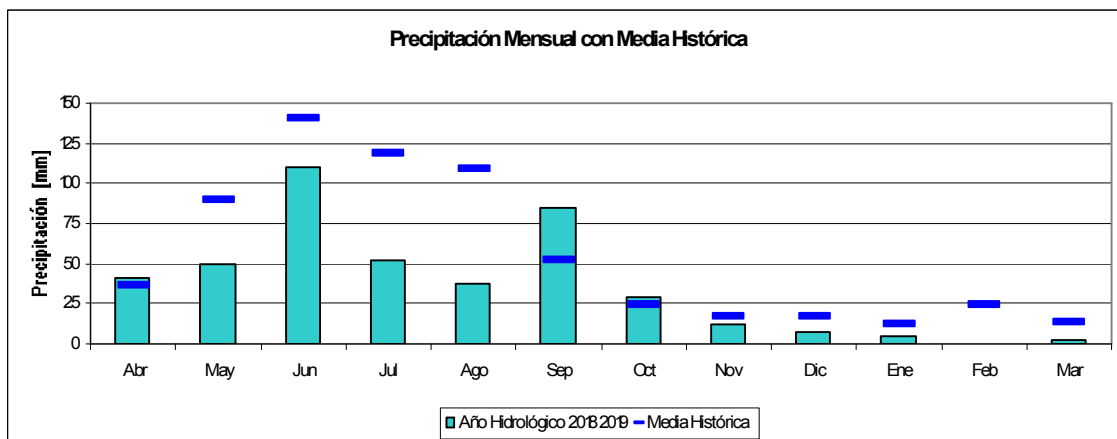
**PRECIPITACIONES DIARIAS AÑO HIDROLÓGICO 2018 - 2019
COMPARACIÓN CON MEDIA HISTÓRICA**

Código: 3000.40
Estación: **VARVARCO**
Cuenca: Río Neuquén
Subcuenca: Tramo Principal

Latitud: 36°51'24.13"S
Longitud: 70°40'55.11"O
Altura: 1193msnm

| | ABR | MAY | JUN | JUL | AGO | SEP | OCT | NOV | DIC | ENE | FEB | MAR |
|-----------------------|------|------|------|------|------|------|------|------|------|------|------|------|
| 1 | 0 | 0 | 0 | 9 | 0 | 0 | 0 | 6 | 0 | 0 | 0 | 0 |
| 2 | 0 | 0 | 0 | 3 | 1 | 0 | 0 | 0 | 0 | 0 | 0 | 0 |
| 3 | 0 | 7 | 0 | 0 | 0 | 0 | 0 | 0 | 0 | 0 | 0 | 0 |
| 4 | 4 | 8 | 0 | 10 | 0 | 0 | 0 | 0 | 0 | 0 | 0 | 0 |
| 5 | 0 | 0 | 0 | 1 | 0 | 0 | 0 | 0 | 1 | 0 | 0 | 0 |
| 6 | 1 | 0 | 0 | 28 | 9 | 0 | 0 | 0 | 0 | 0 | 0 | 0 |
| 7 | 0 | 0 | 0 | 0 | 0 | 0 | 5 | 0 | 0 | 0 | 0 | 0 |
| 8 | 0 | 0 | 22 | 0 | 0 | 0 | 0 | 0 | 0 | 1 | 0 | 0 |
| 9 | 8 | 0 | 33 | 0 | 0 | 0 | 1 | 0 | 0 | 0 | 0 | 0 |
| 10 | 1 | 0 | 7 | 0 | 0 | 0 | 0 | 2 | 0 | 0 | 0 | 0 |
| 11 | 27 | 0 | 4 | 0 | 0 | 0 | 0 | 0 | 0 | 0 | 0 | 0 |
| 12 | 0 | 0 | 7 | 1 | 0 | 0 | 0 | 0 | 0 | 0 | 0 | 0 |
| 13 | 0 | 7 | 3 | 0 | 0 | 0 | 0 | 1 | 6 | 0 | 0 | 0 |
| 14 | 0 | 0 | 0 | 0 | 0 | 0 | 0 | 0 | 0 | 4 | 0 | 0 |
| 15 | 0 | 0 | 0 | 0 | 0 | 0 | 0 | 0 | 0 | 0 | 0 | 0 |
| 16 | 0 | 0 | 0 | 0 | 0 | 1 | 0 | 3 | 0 | 0 | 0 | 0 |
| 17 | 0 | 1 | 0 | 0 | 4 | 25 | 0 | 0 | 0 | 0 | 0 | 0 |
| 18 | 0 | 0 | 0 | 0 | 0 | 22 | 0 | 0 | 0 | 0 | 0 | 0 |
| 19 | 0 | 0 | 0 | 0 | 0 | 0 | 0 | 0 | 0 | 0 | 0 | 0 |
| 20 | 0 | 0 | 0 | 0 | 0 | 8 | 0 | 0 | 0 | 0 | 0 | 0 |
| 21 | 0 | 0 | 0 | 0 | 0 | 0 | 0 | 0 | 0 | 0 | 0 | 0 |
| 22 | 0 | 0 | 0 | 0 | 8 | 2 | 0 | 0 | 0 | 0 | 0 | 0 |
| 23 | 0 | 0 | 0 | 0 | 1 | 0 | 0 | 0 | 0 | 0 | 0 | 0 |
| 24 | 0 | 0 | 0 | 0 | 0 | 0 | 0 | 0 | 0 | 0 | 0 | 2 |
| 25 | 0 | 0 | 0 | 0 | 0 | 0 | 0 | 0 | 0 | 0 | 0 | 0 |
| 26 | 0 | 5 | 10 | 0 | 0 | 4 | 0 | 0 | 0 | 0 | 0 | 0 |
| 27 | 0 | 0 | 8 | 0 | 0 | 8 | 0 | 0 | 0 | 0 | 0 | 0 |
| 28 | 0 | 20 | 16 | 0 | 0 | 14 | 0 | 0 | 0 | 0 | 0 | 0 |
| 29 | 0 | 1 | 0 | 0 | 4 | 0 | 22 | 0 | 0 | 0 | 0 | 0 |
| 30 | 0 | 0 | 0 | 0 | 7 | 1 | 0 | 1 | 0 | 0 | 0 | 0 |
| 31 | | 0 | | 0 | 4 | | 0 | | 0 | 0 | | 0 |
| Media Histórica (*) | 36 | 89 | 141 | 119 | 109 | 52 | 24 | 16 | 16 | 12 | 25 | 13 |
| Máxima Histórica (*) | 177 | 304 | 374 | 352 | 292 | 210 | 105 | 71 | 51 | 48 | 107 | 73 |
| Año Ocurrencia Máxima | 2004 | 2005 | 2000 | 2006 | 2005 | 1999 | 1997 | 2004 | 2012 | 2001 | 2002 | 2002 |

(*) Estadística sobre la serie 1997 - 2019



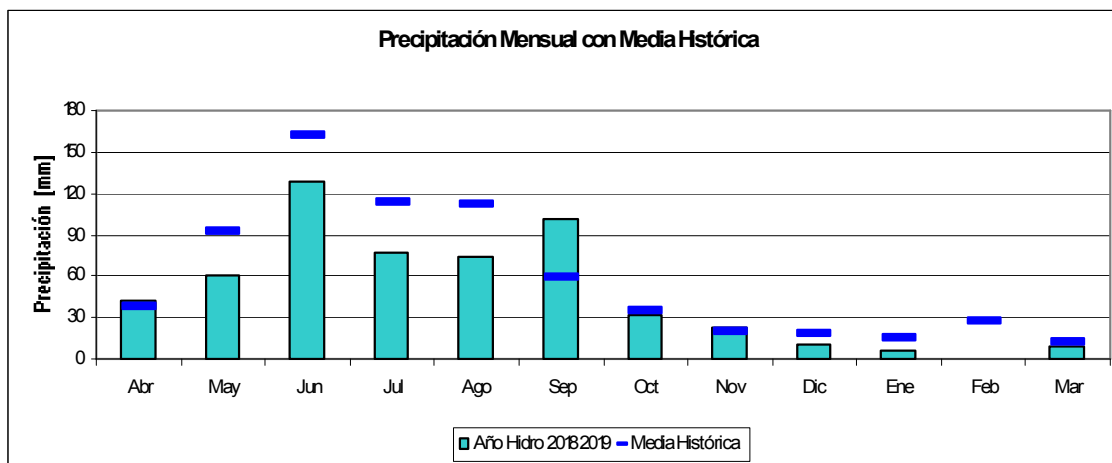
**PRECIPITACIONES DIARIAS AÑO HIDROLÓGICO 2018 - 2019
COMPARACIÓN CON MEDIA HISTÓRICA**

Código: 3000.45
Estación: **NEHUEN**
Cuenca: Río Neuquén
Subcuenca: Tramo Principal

Latitud: 36°48'6.70"S
Longitud: 70°43'25.10"O
Altura: 1222msnm

| | ABR | MAY | JUN | JUL | AGO | SEP | OCT | NOV | DIC | ENE | FEB | MAR |
|-----------------------|------|------|------|------|------|------|------|------|------|------|------|------|
| 1 | 0 | 0 | 0 | 11 | 0 | 0 | 0 | 9 | 0 | 0 | 0 | 0 |
| 2 | 0 | 0 | 0 | 3 | 6 | 0 | 0 | 0 | 0 | 0 | 0 | 0 |
| 3 | 0 | 6 | 0 | 0 | 0 | 0 | 0 | 0 | 0 | 0 | 0 | 0 |
| 4 | 7 | 8 | 0 | 12 | 0 | 0 | 0 | 3 | 0 | 0 | 0 | 0 |
| 5 | 0 | 0 | 0 | 9 | 2 | 0 | 0 | 0 | 5 | 0 | 0 | 0 |
| 6 | 0 | 0 | 0 | 31 | 24 | 0 | 0 | 0 | 0 | 0 | 0 | 0 |
| 7 | 0 | 0 | 0 | 5 | 0 | 0 | 14 | 0 | 0 | 6 | 0 | 0 |
| 8 | 0 | 0 | 10 | 0 | 0 | 0 | 0 | 7 | 0 | 0 | 0 | 0 |
| 9 | 9 | 0 | 59 | 0 | 0 | 0 | 0 | 0 | 0 | 0 | 0 | 0 |
| 10 | 0 | 0 | 7 | 0 | 0 | 0 | 0 | 0 | 0 | 0 | 0 | 0 |
| 11 | 27 | 0 | 6 | 0 | 0 | 0 | 0 | 0 | 0 | 0 | 0 | 9 |
| 12 | 0 | 0 | 6 | 0 | 0 | 0 | 0 | 0 | 4 | 0 | 0 | 0 |
| 13 | 0 | 7 | 13 | 0 | 0 | 0 | 0 | 0 | 1 | 0 | 0 | 0 |
| 14 | 0 | 0 | 0 | 6 | 0 | 0 | 0 | 0 | 0 | 0 | 0 | 0 |
| 15 | 0 | 0 | 0 | 0 | 0 | 0 | 0 | 0 | 0 | 0 | 0 | 0 |
| 16 | 0 | 0 | 0 | 0 | 0 | 0 | 0 | 0 | 0 | 0 | 0 | 0 |
| 17 | 0 | 0 | 0 | 0 | 8 | 31 | 0 | 0 | 0 | 0 | 0 | 0 |
| 18 | 0 | 0 | 0 | 0 | 0 | 17 | 0 | 0 | 0 | 0 | 0 | 0 |
| 19 | 0 | 0 | 0 | 0 | 0 | 0 | 0 | 0 | 0 | 0 | 0 | 0 |
| 20 | 0 | 0 | 0 | 0 | 0 | 11 | 0 | 0 | 0 | 0 | 0 | 0 |
| 21 | 0 | 0 | 0 | 0 | 0 | 5 | 0 | 3 | 0 | 0 | 0 | 0 |
| 22 | 0 | 0 | 0 | 0 | 5 | 0 | 0 | 0 | 0 | 0 | 0 | 0 |
| 23 | 0 | 0 | 0 | 0 | 3 | 0 | 0 | 0 | 0 | 0 | 0 | 0 |
| 24 | 0 | 0 | 0 | 0 | 0 | 0 | 0 | 0 | 0 | 0 | 0 | 0 |
| 25 | 0 | 0 | 0 | 0 | 0 | 0 | 0 | 0 | 0 | 0 | 0 | 0 |
| 26 | 0 | 12 | 15 | 0 | 0 | 8 | 0 | 0 | 0 | 0 | 0 | 0 |
| 27 | 0 | 0 | 4 | 0 | 0 | 13 | 0 | 0 | 0 | 0 | 0 | 0 |
| 28 | 0 | 20 | 9 | 0 | 0 | 16 | 4 | 0 | 0 | 0 | 0 | 0 |
| 29 | 0 | 8 | 0 | 0 | 6 | 0 | 14 | 0 | 0 | 0 | 0 | 0 |
| 30 | 0 | 0 | 0 | 0 | 16 | 0 | 0 | 0 | 0 | 0 | 0 | 0 |
| 31 | 0 | 0 | 0 | 0 | 4 | 0 | 0 | 0 | 0 | 0 | 0 | 0 |
| Media Histórica (*) | 38 | 92 | 162 | 114 | 112 | 59 | 34 | 20 | 19 | 15 | 27 | 12 |
| Máxima Histórica (*) | 156 | 291 | 425 | 363 | 383 | 189 | 97 | 73 | 56 | 54 | 155 | 57 |
| Año Ocurrencia Máxima | 2004 | 2008 | 1997 | 2001 | 2005 | 1999 | 1997 | 2004 | 2012 | 2008 | 2002 | 2002 |

(*) Estadística sobre la serie 1997 - 2019



**PRECIPITACIONES DIARIAS AÑO HIDROLÓGICO 2018 - 2019
COMPARACIÓN CON MEDIA HISTÓRICA**

Código: 3000.60

Estación: **LA HIGUERA**

Cuenca: Río Neuquén

Subcuenca: Tramo Principal

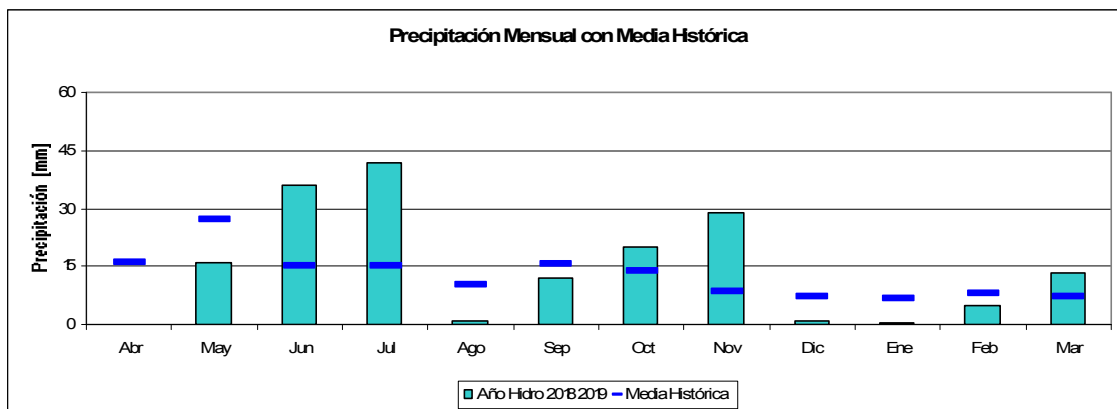
Latitud: 38°35'13.27"S

Longitud: 69°21'46.69"O

Altura: 495msnm

| | ABR | MAY | JUN | JUL | AGO | SEP | OCT | NOV | DIC | ENE | FEB | MAR |
|-----------------------------|------|------|------|------|------|------|------|------|------|------|------|------|
| 1 | 0 | 0 | 0 | 0 | 0 | 0 | 0 | 3 | 0 | 0 | 0 | 0 |
| 2 | 0 | 0 | 0 | 0 | 0 | 0 | 0 | 0 | 0 | 0 | 0 | 0 |
| 3 | 0 | 0 | 1 | 0 | 0 | 0 | 0 | 2 | 0 | 0 | 0 | 0 |
| 4 | 0 | 0 | 0 | 0 | 0 | 0 | 0 | 0 | 0 | 0 | 0 | 0 |
| 5 | 0 | 1 | 0 | 0 | 0 | 0 | 0 | 0 | 1 | 0 | 0 | 0 |
| 6 | 0 | 0 | 0 | 5 | 0 | 0 | 0 | 0 | 0 | 0 | 0 | 0 |
| 7 | 0 | 0 | 0 | 0 | 0 | 0 | 0 | 0 | 0 | 0 | 0 | 0 |
| 8 | 0 | 0 | 6 | 0 | 0 | 0 | 0 | 0 | 0 | 0 | 0 | 0 |
| 9 | 0 | 0 | 23 | 0 | 0 | 0 | 0 | 0 | 0 | 0 | 0 | 0 |
| 10 | 0 | 0 | 6 | 0 | 0 | 0 | 0 | 6 | 0 | 0 | 3 | 0 |
| 11 | 0 | 0 | 0 | 0 | 0 | 0 | 0 | 7 | 0 | 0 | 0 | 0 |
| 12 | 0 | 0 | 0 | 0 | 0 | 0 | 0 | 1 | 0 | 0 | 0 | 0 |
| 13 | 0 | 0 | 0 | 0 | 0 | 0 | 0 | 0 | 0 | 0 | 0 | 0 |
| 14 | 0 | 0 | 0 | 0 | 0 | 0 | 0 | 0 | 0 | 0 | 0 | 0 |
| 15 | 0 | 0 | 0 | 0 | 0 | 0 | 0 | 0 | 0 | 0 | 0 | 13 |
| 16 | 0 | 1 | 0 | 0 | 0 | 0 | 0 | 0 | 0 | 0 | 0 | 0 |
| 17 | 0 | 0 | 0 | 1 | 0 | 8 | 0 | 0 | 0 | 0 | 0 | 0 |
| 18 | 0 | 0 | 0 | 17 | 0 | 0 | 10 | 0 | 0 | 0 | 0 | 0 |
| 19 | 0 | 0 | 0 | 19 | 0 | 0 | 0 | 0 | 0 | 0 | 0 | 0 |
| 20 | 0 | 0 | 0 | 0 | 0 | 0 | 1 | 0 | 0 | 0 | 0 | 0 |
| 21 | 0 | 0 | 0 | 0 | 0 | 0 | 0 | 0 | 0 | 0 | 0 | 0 |
| 22 | 0 | 0 | 0 | 0 | 0 | 0 | 0 | 0 | 0 | 0 | 2 | 0 |
| 23 | 0 | 0 | 0 | 0 | 0 | 0 | 9 | 2 | 0 | 0 | 0 | 0 |
| 24 | 0 | 0 | 0 | 0 | 0 | 0 | 0 | 0 | 0 | 0 | 0 | 0 |
| 25 | 0 | 0 | 0 | 0 | 0 | 0 | 0 | 0 | 0 | 0 | 0 | 0 |
| 26 | 0 | 0 | 0 | 0 | 0 | 4 | 0 | 0 | 0 | 0 | 0 | 0 |
| 27 | 0 | 0 | 0 | 0 | 0 | 0 | 0 | 8 | 0 | 0 | 0 | 0 |
| 28 | 0 | 14 | 0 | 0 | 0 | 0 | 0 | 0 | 0 | 1 | 0 | 0 |
| 29 | 0 | 0 | 0 | 0 | 0 | 0 | 0 | 0 | 0 | 0 | 0 | 0 |
| 30 | 0 | 0 | 0 | 0 | 1 | 0 | 0 | 0 | 0 | 0 | 0 | 0 |
| 31 | 0 | 0 | 0 | 0 | 0 | 0 | 0 | 0 | 0 | 0 | 0 | 0 |
| Media Histórica (*) | 16 | 27 | 15 | 15 | 10 | 16 | 14 | 8 | 7 | 7 | 8 | 7 |
| Máxima Histórica (*) | 52 | 77 | 59 | 42 | 37 | 125 | 81 | 33 | 42 | 49 | 39 | 33 |
| Año Ocurrencia Máxima | 1999 | 2009 | 2005 | 2018 | 2015 | 2001 | 2016 | 1999 | 2005 | 2013 | 2004 | 1999 |

(*) Estadística sobre la serie 1998 - 2019



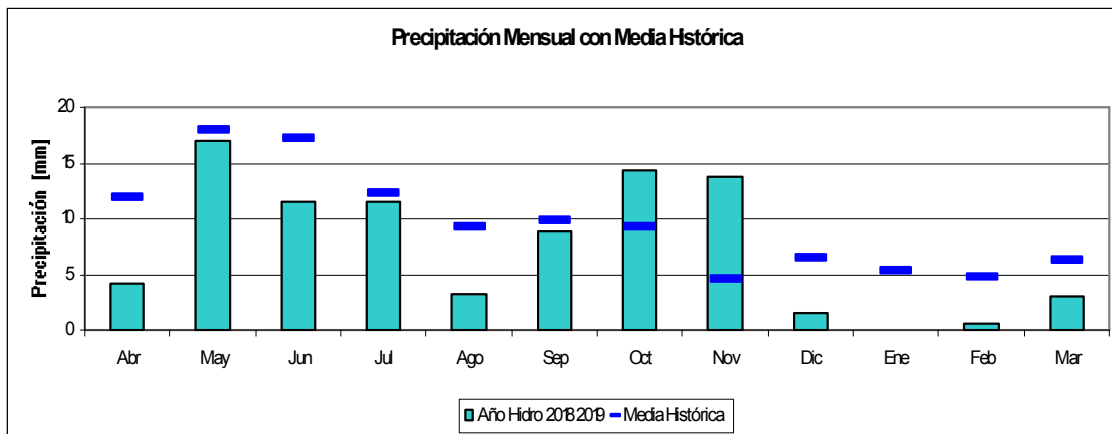
**PRECIPITACIONES DIARIAS AÑO HIDROLÓGICO 2018 - 2019
COMPARACIÓN CON MEDIA HISTÓRICA**

Código: 3100.04
Estación: **PORTADA COVUNCO**
Cuenca: Río Neuquén
Subcuenca: Covunco

Latitud: 38°47'54.46"S
Longitud: 70°12'8.66"O
Altura: 857 msnm

| | ABR | MAY | JUN | JUL | AGO | SEP | OCT | NOV | DIC | ENE | FEB | MAR |
|-----------------------|------|------|------|------|------|------|------|------|------|------|------|------|
| 1 | 0 | 0 | 0 | 0 | 0 | 0 | 0 | 3 | 0 | 0 | 0 | 0 |
| 2 | 0 | 0 | 0 | 0 | 0 | 0 | 0 | 0 | 0 | 0 | 0 | 0 |
| 3 | 0 | 0 | 1 | 0 | 0 | 0 | 0 | 0 | 0 | 0 | 0 | 0 |
| 4 | 0 | 0 | 0 | 0 | 0 | 0 | 0 | 0 | 0 | 0 | 0 | 0 |
| 5 | 0 | 0 | 0 | 0 | 0 | 0 | 0 | 0 | 0 | 0 | 0 | 0 |
| 6 | 0 | 0 | 0 | 4 | 0 | 0 | 0 | 0 | 0 | 0 | 0 | 0 |
| 7 | 0 | 3 | 0 | 0 | 0 | 0 | 0 | 0 | 1 | 0 | 0 | 0 |
| 8 | 0 | 0 | 0 | 0 | 0 | 0 | 0 | 0 | 0 | 0 | 0 | 0 |
| 9 | 4 | 0 | 0 | 0 | 0 | 0 | 0 | 0 | 0 | 0 | 0 | 0 |
| 10 | 0 | 0 | 8 | 0 | 0 | 0 | 0 | 6 | 0 | 0 | 0 | 0 |
| 11 | 0 | 0 | 2 | 0 | 0 | 0 | 0 | 3 | 1 | 0 | 0 | 0 |
| 12 | 0 | 0 | 0 | 0 | 0 | 0 | 0 | 1 | 0 | 0 | 0 | 0 |
| 13 | 0 | 0 | 0 | 0 | 0 | 0 | 0 | 0 | 0 | 0 | 0 | 0 |
| 14 | 0 | 0 | 0 | 0 | 0 | 0 | 2 | 0 | 0 | 0 | 0 | 0 |
| 15 | 0 | 0 | 0 | 0 | 0 | 0 | 0 | 0 | 0 | 0 | 0 | 3 |
| 16 | 0 | 1 | 0 | 0 | 0 | 0 | 0 | 0 | 0 | 0 | 0 | 0 |
| 17 | 0 | 0 | 0 | 0 | 0 | 1 | 2 | 0 | 0 | 0 | 1 | 0 |
| 18 | 0 | 0 | 0 | 2 | 0 | 0 | 0 | 0 | 0 | 0 | 0 | 0 |
| 19 | 0 | 0 | 0 | 6 | 0 | 0 | 0 | 0 | 0 | 0 | 0 | 0 |
| 20 | 0 | 0 | 0 | 0 | 0 | 0 | 0 | 0 | 0 | 0 | 0 | 0 |
| 21 | 0 | 0 | 0 | 0 | 0 | 3 | 0 | 0 | 0 | 0 | 0 | 0 |
| 22 | 0 | 0 | 0 | 0 | 0 | 0 | 0 | 0 | 0 | 0 | 0 | 0 |
| 23 | 0 | 0 | 0 | 0 | 0 | 0 | 10 | 0 | 0 | 0 | 0 | 0 |
| 24 | 0 | 0 | 0 | 0 | 0 | 0 | 0 | 0 | 0 | 0 | 0 | 0 |
| 25 | 0 | 0 | 0 | 0 | 0 | 0 | 0 | 0 | 0 | 0 | 0 | 0 |
| 26 | 0 | 0 | 0 | 0 | 0 | 3 | 0 | 0 | 0 | 0 | 0 | 0 |
| 27 | 0 | 0 | 2 | 0 | 0 | 3 | 0 | 0 | 0 | 0 | 0 | 0 |
| 28 | 0 | 13 | 0 | 0 | 0 | 0 | 0 | 0 | 0 | 0 | 0 | 0 |
| 29 | 0 | 0 | 0 | 0 | 1 | 0 | 0 | 0 | 0 | 0 | 0 | 0 |
| 30 | 0 | 0 | 0 | 0 | 2 | 0 | 0 | 0 | 0 | 0 | 0 | 0 |
| 31 | | 0 | | 0 | 0 | | 0 | | 0 | 0 | | 0 |
| Media Histórica (*) | 12 | 18 | 17 | 12 | 9 | 10 | 9 | 5 | 6 | 5 | 5 | 6 |
| Máxima Histórica (*) | 37 | 52 | 43 | 36 | 24 | 30 | 51 | 31 | 44 | 34 | 14 | 21 |
| Año Ocurrencia Máxima | 2014 | 2008 | 2003 | 2016 | 2011 | 2001 | 2016 | 2014 | 2012 | 2011 | 2016 | 1999 |

(*) Estadística sobre la serie 1997 - 2019



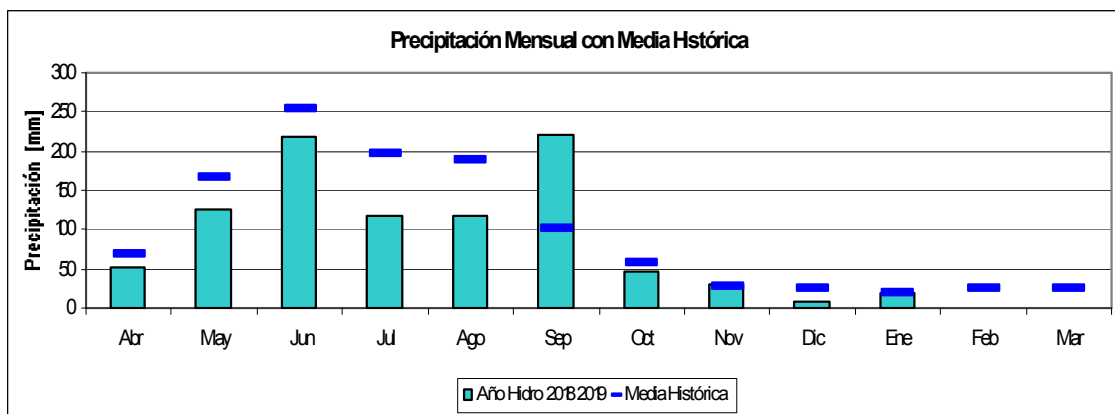
**PRECIPITACIONES DIARIAS AÑO HIDROLÓGICO 2018 - 2019
COMPARACIÓN CON MEDIA HISTÓRICA**

Código: 3200.02
Estación: **CAJON DE LOS CHENQUES**
Cuenca: Río Neuquén
Subcuenca: Tramo Principal

Latitud: 36°28'3.90"S
Longitud: 70°48'18.00"O
Altura: 1527 msnm

| | ABR | MAY | JUN | JUL | AGO | SEP | OCT | NOV | DIC | ENE | FEB | MAR |
|-----------------------|------|------|------|------|------|------|------|------|------|------|------|------|
| 1 | 0 | 0 | 0 | 12 | 0 | 0 | 0 | 14 | 0 | 0 | 0 | 0 |
| 2 | 0 | 0 | 0 | 1 | 3 | 0 | 0 | 0 | 0 | 0 | 0 | 0 |
| 3 | 0 | 18 | 0 | 0 | 1 | 0 | 0 | 0 | 0 | 0 | 0 | 0 |
| 4 | 0 | 8 | 0 | 26 | 0 | 0 | 0 | 0 | 0 | 0 | 0 | 0 |
| 5 | 0 | 0 | 2 | 30 | 1 | 0 | 0 | 0 | 0 | 0 | 0 | 0 |
| 6 | 0 | 0 | 0 | 36 | 48 | 0 | 0 | 0 | 0 | 0 | 0 | 0 |
| 7 | 0 | 0 | 0 | 13 | 4 | 0 | 0 | 0 | 0 | 4 | 0 | 1 |
| 8 | 0 | 0 | 14 | 0 | 0 | 0 | 4 | 0 | 0 | 16 | 0 | 0 |
| 9 | 13 | 0 | 69 | 0 | 0 | 0 | 0 | 0 | 0 | 0 | 0 | 0 |
| 10 | 5 | 0 | 16 | 0 | 0 | 0 | 0 | 0 | 0 | 0 | 0 | 0 |
| 11 | 33 | 0 | 9 | 0 | 0 | 0 | 0 | 0 | 2 | 0 | 0 | 0 |
| 12 | 0 | 0 | 10 | 0 | 0 | 0 | 0 | 0 | 0 | 0 | 0 | 0 |
| 13 | 0 | 11 | 0 | 0 | 0 | 0 | 0 | 0 | 6 | 0 | 0 | 0 |
| 14 | 0 | 0 | 0 | 0 | 0 | 0 | 0 | 0 | 0 | 0 | 0 | 0 |
| 15 | 0 | 0 | 0 | 0 | 0 | 0 | 0 | 0 | 0 | 0 | 0 | 0 |
| 16 | 0 | 10 | 0 | 0 | 0 | 9 | 0 | 17 | 0 | 0 | 0 | 0 |
| 17 | 0 | 0 | 0 | 0 | 9 | 64 | 0 | 0 | 0 | 0 | 0 | 0 |
| 18 | 0 | 0 | 0 | 0 | 0 | 11 | 2 | 0 | 0 | 0 | 0 | 0 |
| 19 | 0 | 0 | 0 | 0 | 0 | 4 | 0 | 0 | 0 | 0 | 0 | 0 |
| 20 | 0 | 0 | 0 | 0 | 0 | 13 | 0 | 0 | 0 | 0 | 0 | 0 |
| 21 | 0 | 0 | 0 | 0 | 0 | 4 | 0 | 0 | 0 | 0 | 0 | 0 |
| 22 | 0 | 0 | 0 | 0 | 13 | 14 | 0 | 0 | 0 | 0 | 0 | 0 |
| 23 | 0 | 0 | 0 | 0 | 14 | 0 | 14 | 0 | 0 | 0 | 0 | 0 |
| 24 | 0 | 0 | 0 | 0 | 0 | 0 | 0 | 0 | 0 | 0 | 0 | 0 |
| 25 | 0 | 0 | 0 | 0 | 0 | 0 | 0 | 0 | 0 | 0 | 0 | 0 |
| 26 | 0 | 10 | 43 | 0 | 0 | 8 | 0 | 0 | 0 | 0 | 0 | 0 |
| 27 | 0 | 0 | 36 | 0 | 0 | 34 | 0 | 0 | 0 | 0 | 0 | 0 |
| 28 | 0 | 60 | 20 | 0 | 0 | 50 | 8 | 0 | 0 | 0 | 0 | 0 |
| 29 | 0 | 8 | 0 | 0 | 3 | 8 | 18 | 0 | 0 | 0 | 0 | 0 |
| 30 | 0 | 0 | 0 | 0 | 15 | 3 | 0 | 0 | 0 | 0 | 0 | 0 |
| 31 | 0 | 0 | 0 | 0 | 6 | 0 | 0 | 0 | 0 | 0 | 0 | 0 |
| Media Histórica (*) | 67 | 167 | 254 | 197 | 189 | 102 | 58 | 28 | 25 | 18 | 26 | 24 |
| Máxima Histórica (*) | 237 | 585 | 714 | 606 | 504 | 310 | 185 | 96 | 150 | 102 | 107 | 126 |
| Año Ocurrencia Máxima | 2004 | 2008 | 2000 | 2001 | 2002 | 1999 | 2002 | 2003 | 2012 | 2001 | 2000 | 2002 |

(*) Estadística sobre la serie 1997 - 2019



**PRECIPITACIONES DIARIAS AÑO HIDROLÓGICO 2018 - 2019
COMPARACIÓN CON MEDIA HISTÓRICA**

Código: 3300.04

Estación: **PUESTO VALLEJOS**

Cuenca: Río Neuquén

Subcuenca: Trocoman

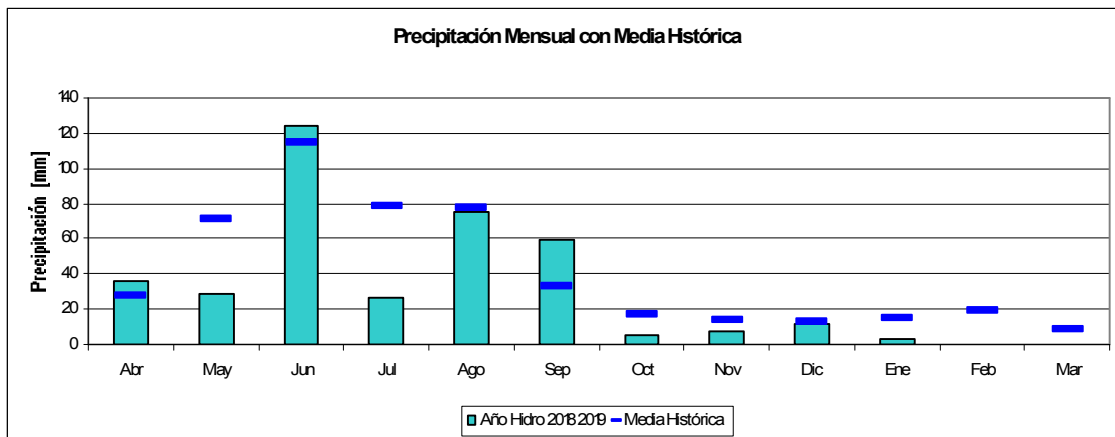
Latitud: 37°21'34.60"S

Longitud: 70°42'45.00"O

Altura: 974 msnm

| | ABR | MAY | JUN | JUL | AGO | SEP | OCT | NOV | DIC | ENE | FEB | MAR |
|-----------------------|------|------|------|------|------|------|------|------|------|------|------|------|
| 1 | 0 | 0 | 0 | 0 | 0 | 0 | 0 | 0 | 0 | 0 | 0 | 0 |
| 2 | 0 | 0 | 0 | 5 | 0 | 0 | 0 | 7 | 0 | 0 | 0 | 0 |
| 3 | 0 | 0 | 0 | 0 | 0 | 0 | 0 | 0 | 0 | 0 | 0 | 0 |
| 4 | 0 | 6 | 0 | 6 | 0 | 0 | 0 | 0 | 0 | 0 | 0 | 0 |
| 5 | 0 | 0 | 0 | 6 | 5 | 0 | 0 | 0 | 0 | 0 | 0 | 0 |
| 6 | 0 | 0 | 0 | 4 | 13 | 0 | 0 | 0 | 0 | 0 | 0 | 0 |
| 7 | 0 | 0 | 3 | 0 | 0 | 0 | 0 | 0 | 0 | 0 | 0 | 0 |
| 8 | 0 | 0 | 28 | 0 | 0 | 0 | 0 | 0 | 0 | 3 | 0 | 0 |
| 9 | 17 | 0 | 36 | 0 | 0 | 0 | 0 | 0 | 0 | 0 | 0 | 0 |
| 10 | 7 | 0 | 5 | 0 | 0 | 0 | 0 | 0 | 0 | 0 | 0 | 0 |
| 11 | 12 | 0 | 0 | 0 | 0 | 0 | 0 | 0 | 0 | 0 | 0 | 0 |
| 12 | 0 | 0 | 0 | 2 | 0 | 0 | 0 | 0 | 0 | 0 | 0 | 0 |
| 13 | 0 | 3 | 0 | 4 | 0 | 0 | 0 | 0 | 10 | 0 | 0 | 0 |
| 14 | 0 | 0 | 0 | 0 | 0 | 0 | 0 | 0 | 2 | 0 | 0 | 0 |
| 15 | 0 | 1 | 0 | 0 | 0 | 0 | 0 | 0 | 0 | 0 | 0 | 0 |
| 16 | 0 | 0 | 0 | 0 | 0 | 4 | 0 | 0 | 0 | 0 | 0 | 0 |
| 17 | 0 | 0 | 0 | 0 | 0 | 0 | 0 | 0 | 0 | 0 | 0 | 0 |
| 18 | 0 | 0 | 0 | 0 | 0 | 15 | 0 | 0 | 0 | 0 | 0 | 0 |
| 19 | 0 | 0 | 0 | 0 | 0 | 3 | 0 | 0 | 0 | 0 | 0 | 0 |
| 20 | 0 | 0 | 0 | 0 | 0 | 7 | 0 | 0 | 0 | 0 | 0 | 0 |
| 21 | 0 | 0 | 0 | 0 | 0 | 7 | 0 | 0 | 0 | 0 | 0 | 0 |
| 22 | 0 | 0 | 0 | 0 | 6 | 0 | 0 | 0 | 0 | 0 | 0 | 0 |
| 23 | 0 | 0 | 0 | 0 | 0 | 0 | 0 | 0 | 0 | 0 | 0 | 0 |
| 24 | 0 | 0 | 0 | 0 | 0 | 0 | 0 | 0 | 0 | 0 | 0 | 0 |
| 25 | 0 | 0 | 0 | 0 | 0 | 0 | 0 | 0 | 0 | 0 | 0 | 0 |
| 26 | 0 | 6 | 41 | 0 | 0 | 7 | 0 | 0 | 0 | 0 | 0 | 0 |
| 27 | 0 | 0 | 11 | 0 | 0 | 6 | 0 | 0 | 0 | 0 | 0 | 0 |
| 28 | 0 | 13 | 0 | 0 | 0 | 0 | 0 | 0 | 0 | 0 | 0 | 0 |
| 29 | 0 | 0 | 0 | 0 | 6 | 0 | 6 | 0 | 0 | 0 | 0 | 0 |
| 30 | 0 | 0 | 0 | 0 | 36 | 11 | 0 | 0 | 0 | 0 | 0 | 0 |
| 31 | 0 | 0 | 0 | 0 | 9 | 0 | 0 | 0 | 0 | 0 | 0 | 0 |
| Media Histórica (*) | 28 | 71 | 115 | 79 | 78 | 33 | 17 | 14 | 13 | 15 | 19 | 8 |
| Máxima Histórica (*) | 129 | 204 | 289 | 191 | 255 | 94 | 82 | 69 | 45 | 67 | 133 | 41 |
| Año Ocurrencia Máxima | 2004 | 2001 | 2000 | 2001 | 2002 | 1999 | 2002 | 2004 | 2012 | 2011 | 2002 | 2002 |

(*) Estadística sobre la serie 1997 - 2019



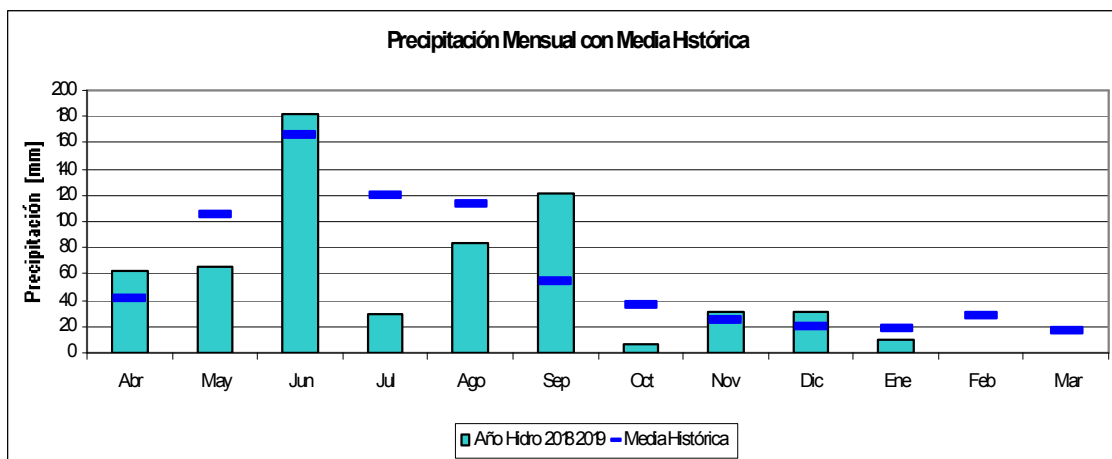
**PRECIPITACIONES DIARIAS AÑO HIDROLÓGICO 2018 - 2019
COMPARACIÓN CON MEDIA HISTÓRICA**

Código: 3320.02
Estación: **EA. CHACAICO**
Cuenca: Río Neuquén
Subcuenca: Reñileuvu

Latitud: 37°21'31.35"S
Longitud: 70°52'12.60"O
Altura: 1272msnm

| | ABR | MAY | JUN | JUL | AGO | SEP | OCT | NOV | DIC | ENE | FEB | MAR |
|-----------------------|------|------|------|------|------|------|------|------|------|------|------|------|
| 1 | 0 | 0 | 5 | 0 | 0 | 0 | 0 | 13 | 0 | 0 | 0 | 0 |
| 2 | 0 | 0 | 0 | 8 | 7 | 0 | 0 | 0 | 0 | 0 | 0 | 0 |
| 3 | 0 | 4 | 0 | 0 | 0 | 5 | 0 | 5 | 0 | 0 | 0 | 0 |
| 4 | 8 | 6 | 0 | 0 | 0 | 0 | 0 | 0 | 0 | 0 | 0 | 0 |
| 5 | 0 | 0 | 0 | 11 | 0 | 0 | 0 | 0 | 9 | 0 | 0 | 0 |
| 6 | 0 | 0 | 0 | 5 | 21 | 0 | 0 | 0 | 0 | 5 | 0 | 0 |
| 7 | 0 | 0 | 6 | 0 | 0 | 0 | 0 | 0 | 0 | 0 | 0 | 0 |
| 8 | 0 | 0 | 47 | 0 | 0 | 0 | 0 | 6 | 0 | 0 | 0 | 0 |
| 9 | 10 | 0 | 37 | 0 | 0 | 0 | 0 | 0 | 0 | 0 | 0 | 0 |
| 10 | 7 | 0 | 5 | 0 | 0 | 0 | 0 | 0 | 0 | 0 | 0 | 0 |
| 11 | 32 | 0 | 0 | 0 | 0 | 0 | 0 | 0 | 0 | 0 | 0 | 0 |
| 12 | 0 | 0 | 0 | 0 | 0 | 0 | 0 | 0 | 0 | 0 | 0 | 0 |
| 13 | 0 | 7 | 0 | 7 | 0 | 0 | 0 | 0 | 22 | 0 | 0 | 0 |
| 14 | 0 | 0 | 0 | 0 | 0 | 0 | 0 | 0 | 0 | 0 | 0 | 0 |
| 15 | 0 | 0 | 0 | 0 | 0 | 3 | 0 | 0 | 0 | 0 | 0 | 0 |
| 16 | 0 | 7 | 0 | 0 | 0 | 2 | 0 | 8 | 0 | 0 | 0 | 0 |
| 17 | 0 | 10 | 0 | 0 | 8 | 17 | 0 | 0 | 0 | 0 | 0 | 0 |
| 18 | 0 | 0 | 0 | 0 | 0 | 22 | 0 | 0 | 0 | 0 | 0 | 0 |
| 19 | 0 | 0 | 0 | 0 | 0 | 6 | 0 | 0 | 0 | 0 | 0 | 0 |
| 20 | 0 | 6 | 0 | 0 | 0 | 8 | 0 | 0 | 0 | 0 | 0 | 0 |
| 21 | 0 | 0 | 0 | 0 | 0 | 9 | 0 | 0 | 0 | 0 | 0 | 0 |
| 22 | 0 | 0 | 0 | 0 | 4 | 5 | 0 | 0 | 0 | 0 | 0 | 0 |
| 23 | 0 | 0 | 0 | 0 | 7 | 0 | 0 | 0 | 0 | 0 | 0 | 0 |
| 24 | 0 | 0 | 0 | 0 | 0 | 0 | 3 | 0 | 0 | 5 | 0 | 0 |
| 25 | 0 | 0 | 0 | 0 | 0 | 0 | 0 | 0 | 0 | 0 | 0 | 0 |
| 26 | 5 | 0 | 69 | 0 | 0 | 9 | 3 | 0 | 0 | 0 | 0 | 0 |
| 27 | 0 | 0 | 14 | 0 | 6 | 0 | 0 | 0 | 0 | 0 | 0 | 0 |
| 28 | 0 | 26 | 0 | 0 | 0 | 15 | 0 | 0 | 0 | 0 | 0 | 0 |
| 29 | 0 | 0 | 0 | 0 | 13 | 15 | 0 | 0 | 0 | 0 | 0 | 0 |
| 30 | 0 | 0 | 0 | 0 | 10 | 7 | 0 | 0 | 0 | 0 | 0 | 0 |
| 31 | | 0 | | 0 | 9 | | 0 | | 0 | 0 | | 0 |
| Media Histórica (*) | 41 | 104 | 166 | 119 | 113 | 54 | 35 | 24 | 19 | 19 | 28 | 16 |
| Máxima Histórica (*) | 153 | 311 | 366 | 340 | 266 | 146 | 178 | 170 | 88 | 143 | 138 | 83 |
| Año Ocurrencia Máxima | 2004 | 2008 | 2000 | 2001 | 2005 | 1999 | 2002 | 2000 | 2012 | 2001 | 2002 | 2002 |

(*) Estadística sobre la serie 1997 - 2019



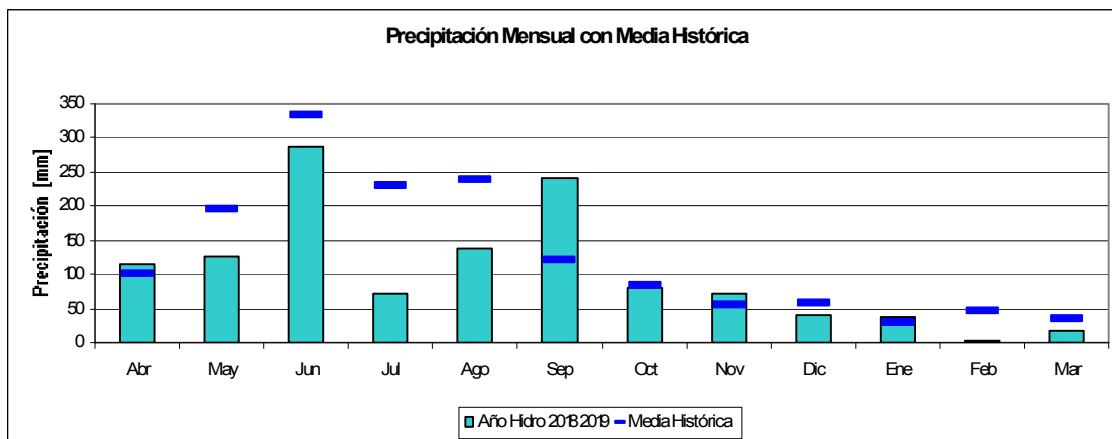
**PRECIPITACIONES DIARIAS AÑO HIDROLÓGICO 2018 - 2019
COMPARACIÓN CON MEDIA HISTÓRICA**

Código: 3320.04
Estación: **ARROYO TABANOS**
Cuenca: Río Neuquén
Subcuenca: Reñileuvu

Latitud: 37°26'1.00"S
Longitud: 71° 6'25.75"O
Altura: 1644 msnm

| | ABR | MAY | JUN | JUL | AGO | SEP | OCT | NOV | DIC | ENE | FEB | MAR |
|-----------------------|------|------|------|------|------|------|------|------|------|------|------|------|
| 1 | 0 | 0 | 0 | 3 | 0 | 0 | 0 | 23 | 0 | 0 | 0 | 0 |
| 2 | 0 | 0 | 0 | 5 | 10 | 0 | 0 | 5 | 0 | 0 | 0 | 0 |
| 3 | 0 | 0 | 0 | 1 | 3 | 0 | 0 | 0 | 0 | 0 | 0 | 0 |
| 4 | 14 | 3 | 0 | 8 | 1 | 0 | 0 | 3 | 0 | 0 | 0 | 0 |
| 5 | 0 | 0 | 6 | 6 | 4 | 5 | 0 | 0 | 0 | 0 | 0 | 0 |
| 6 | 0 | 0 | 0 | 15 | 24 | 0 | 0 | 0 | 0 | 0 | 0 | 9 |
| 7 | 0 | 1 | 22 | 0 | 3 | 0 | 7 | 0 | 0 | 0 | 0 | 7 |
| 8 | 0 | 0 | 35 | 0 | 0 | 0 | 8 | 0 | 0 | 34 | 0 | 0 |
| 9 | 33 | 0 | 43 | 0 | 0 | 0 | 2 | 0 | 0 | 3 | 0 | 0 |
| 10 | 15 | 0 | 14 | 0 | 0 | 0 | 0 | 15 | 0 | 0 | 4 | 0 |
| 11 | 41 | 0 | 4 | 0 | 0 | 0 | 0 | 1 | 10 | 0 | 0 | 0 |
| 12 | 0 | 0 | 0 | 4 | 0 | 0 | 0 | 3 | 0 | 0 | 0 | 0 |
| 13 | 0 | 17 | 0 | 13 | 9 | 0 | 0 | 1 | 16 | 0 | 0 | 0 |
| 14 | 0 | 2 | 0 | 8 | 0 | 0 | 0 | 1 | 2 | 0 | 0 | 0 |
| 15 | 0 | 0 | 0 | 0 | 0 | 0 | 0 | 0 | 0 | 0 | 0 | 0 |
| 16 | 0 | 21 | 0 | 0 | 0 | 10 | 2 | 12 | 0 | 0 | 0 | 0 |
| 17 | 0 | 17 | 0 | 0 | 17 | 37 | 28 | 1 | 0 | 0 | 0 | 0 |
| 18 | 0 | 6 | 0 | 0 | 0 | 37 | 7 | 0 | 0 | 0 | 0 | 0 |
| 19 | 0 | 0 | 0 | 0 | 0 | 8 | 1 | 0 | 0 | 0 | 0 | 0 |
| 20 | 0 | 3 | 0 | 0 | 0 | 19 | 0 | 0 | 0 | 0 | 0 | 0 |
| 21 | 0 | 0 | 0 | 8 | 0 | 14 | 0 | 7 | 0 | 0 | 0 | 0 |
| 22 | 0 | 0 | 2 | 0 | 22 | 10 | 0 | 0 | 0 | 0 | 0 | 0 |
| 23 | 0 | 0 | 0 | 0 | 19 | 11 | 7 | 0 | 0 | 0 | 0 | 0 |
| 24 | 0 | 0 | 0 | 0 | 0 | 0 | 0 | 0 | 0 | 0 | 0 | 0 |
| 25 | 0 | 0 | 0 | 0 | 0 | 0 | 0 | 0 | 0 | 0 | 0 | 0 |
| 26 | 13 | 6 | 121 | 0 | 0 | 8 | 0 | 0 | 0 | 0 | 0 | 0 |
| 27 | 0 | 0 | 36 | 0 | 0 | 18 | 0 | 0 | 0 | 0 | 0 | 0 |
| 28 | 0 | 42 | 0 | 0 | 0 | 19 | 11 | 0 | 0 | 0 | 0 | 0 |
| 29 | 0 | 6 | 5 | 0 | 6 | 28 | 6 | 0 | 13 | 0 | 0 | 0 |
| 30 | 0 | 3 | 0 | 0 | 13 | 18 | 0 | 0 | 0 | 0 | 0 | 0 |
| 31 | | 0 | | 0 | 7 | | 0 | | 0 | | | 0 |
| Media Histórica (*) | 100 | 195 | 333 | 230 | 238 | 121 | 84 | 54 | 58 | 28 | 46 | 34 |
| Máxima Histórica (*) | 446 | 590 | 783 | 704 | 484 | 339 | 301 | 124 | 202 | 126 | 215 | 141 |
| Año Ocurrencia Máxima | 1997 | 2008 | 2000 | 2001 | 2005 | 1999 | 2002 | 1997 | 2012 | 2001 | 2002 | 2002 |

(*) Estadística sobre la serie 1997 - 2019



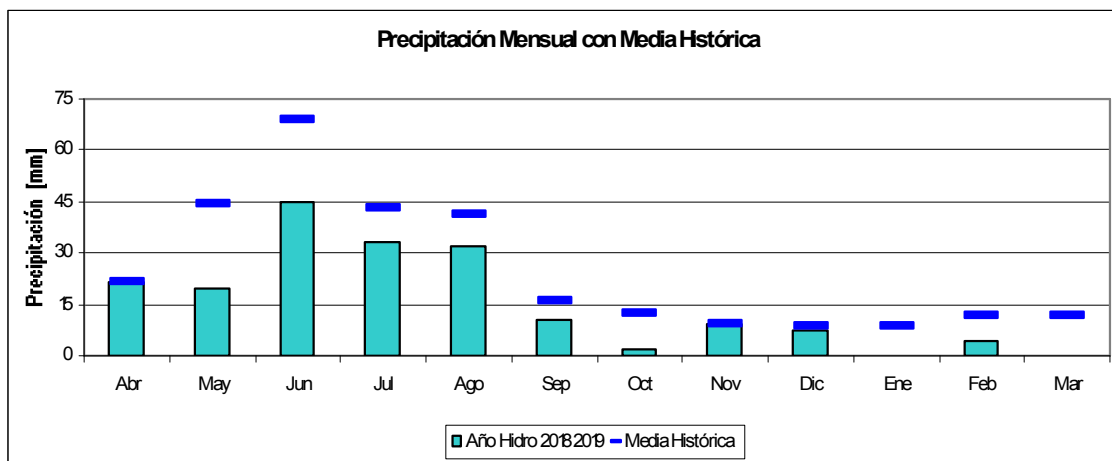
**PRECIPITACIONES DIARIAS AÑO HIDROLÓGICO 2018 - 2019
COMPARACIÓN CON MEDIA HISTÓRICA**

Código: 3400.01
Estación: **LOS MAITENES**
Cuenca: Río Neuquén
Subcuenca: Curi Leuvú

Latitud: 37°19'8.80"S
Longitud: 70°16'43.10"O
Altura: 881 msnm

| | ABR | MAY | JUN | JUL | AGO | SEP | OCT | NOV | DIC | ENE | FEB | MAR |
|-----------------------|------|------|------|------|------|------|------|------|------|------|------|------|
| 1 | 0 | 0 | 0 | 3 | 0 | 0 | 0 | 1 | 0 | 0 | 0 | 0 |
| 2 | 0 | 0 | 0 | 9 | 0 | 0 | 0 | 0 | 0 | 0 | 0 | 0 |
| 3 | 0 | 1 | 0 | 0 | 0 | 0 | 0 | 0 | 0 | 0 | 0 | 0 |
| 4 | 1 | 5 | 0 | 0 | 0 | 0 | 0 | 0 | 0 | 0 | 0 | 0 |
| 5 | 0 | 0 | 0 | 4 | 1 | 0 | 0 | 0 | 0 | 0 | 0 | 0 |
| 6 | 0 | 1 | 0 | 6 | 3 | 0 | 0 | 0 | 0 | 0 | 0 | 0 |
| 7 | 0 | 0 | 0 | 0 | 0 | 0 | 0 | 0 | 0 | 0 | 0 | 0 |
| 8 | 0 | 0 | 8 | 0 | 0 | 0 | 0 | 0 | 0 | 0 | 0 | 0 |
| 9 | 4 | 0 | 28 | 0 | 0 | 0 | 0 | 0 | 0 | 0 | 0 | 0 |
| 10 | 0 | 0 | 5 | 0 | 0 | 0 | 0 | 0 | 0 | 0 | 4 | 0 |
| 11 | 16 | 0 | 0 | 0 | 0 | 0 | 1 | 0 | 0 | 0 | 0 | 0 |
| 12 | 0 | 0 | 0 | 0 | 0 | 0 | 0 | 6 | 0 | 0 | 0 | 0 |
| 13 | 0 | 1 | 0 | 0 | 0 | 0 | 0 | 0 | 6 | 0 | 0 | 0 |
| 14 | 0 | 0 | 0 | 0 | 0 | 0 | 0 | 0 | 0 | 0 | 0 | 0 |
| 15 | 0 | 0 | 0 | 0 | 0 | 0 | 0 | 0 | 0 | 0 | 0 | 0 |
| 16 | 0 | 0 | 0 | 0 | 0 | 0 | 0 | 1 | 0 | 0 | 0 | 0 |
| 17 | 0 | 0 | 0 | 0 | 0 | 1 | 0 | 0 | 0 | 0 | 0 | 0 |
| 18 | 0 | 0 | 0 | 0 | 0 | 4 | 0 | 0 | 0 | 0 | 0 | 0 |
| 19 | 0 | 0 | 0 | 11 | 0 | 0 | 0 | 0 | 1 | 0 | 0 | 0 |
| 20 | 0 | 0 | 0 | 1 | 0 | 0 | 0 | 0 | 0 | 0 | 0 | 0 |
| 21 | 0 | 0 | 0 | 0 | 0 | 0 | 0 | 0 | 0 | 0 | 0 | 0 |
| 22 | 0 | 0 | 0 | 0 | 4 | 1 | 0 | 0 | 0 | 0 | 0 | 0 |
| 23 | 0 | 0 | 0 | 0 | 0 | 0 | 0 | 0 | 0 | 0 | 0 | 0 |
| 24 | 0 | 0 | 0 | 0 | 0 | 0 | 0 | 0 | 0 | 0 | 0 | 0 |
| 25 | 0 | 0 | 1 | 0 | 0 | 1 | 0 | 0 | 0 | 0 | 0 | 0 |
| 26 | 0 | 0 | 1 | 0 | 0 | 3 | 0 | 0 | 0 | 0 | 0 | 0 |
| 27 | 0 | 0 | 0 | 0 | 0 | 1 | 0 | 0 | 0 | 0 | 0 | 0 |
| 28 | 0 | 8 | 1 | 0 | 0 | 0 | 1 | 0 | 0 | 0 | 0 | 0 |
| 29 | 0 | 2 | 1 | 0 | 10 | 0 | 1 | 0 | 0 | 0 | 0 | 0 |
| 30 | 0 | 1 | 0 | 0 | 12 | 0 | 0 | 2 | 0 | 0 | 0 | 0 |
| 31 | | 1 | | 0 | 1 | | 0 | | 0 | 0 | | 0 |
| Media Histórica (*) | 21 | 44 | 69 | 43 | 41 | 16 | 12 | 9 | 8 | 9 | 12 | 11 |
| Máxima Histórica (*) | 79 | 142 | 183 | 123 | 137 | 38 | 58 | 38 | 32 | 38 | 43 | 42 |
| Año Ocurrencia Máxima | 2004 | 2007 | 2000 | 2008 | 2002 | 2006 | 2002 | 2004 | 2000 | 2011 | 2000 | 2007 |

(*) Estadística sobre la serie 1997 - 2019



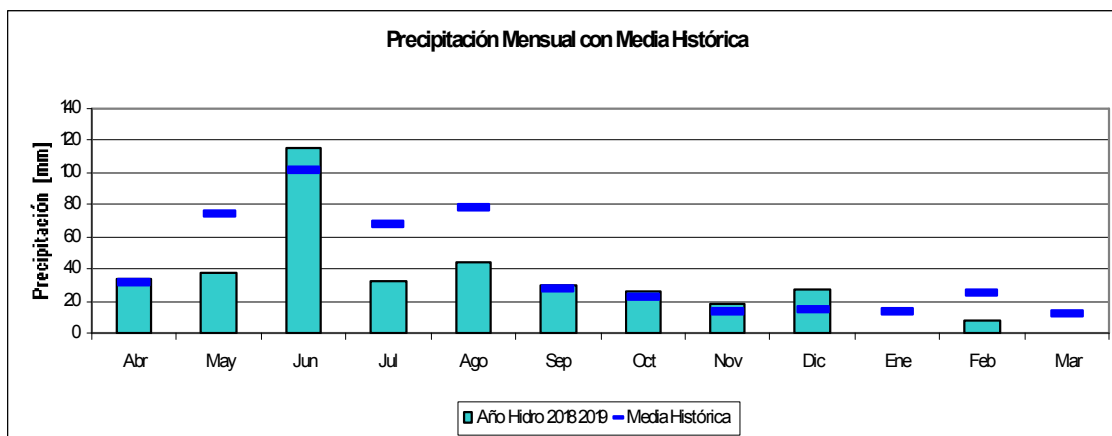
**PRECIPITACIONES DIARIAS AÑO HIDROLÓGICO 2018- 2019
COMPARACIÓN CON MEDIA HISTÓRICA**

Código: 3400.02
Estación: **CAJON DEL CURI LEUVU**
Cuenca: Río Neuquén
Subcuenca: Curi Leuvú

Latitud: 36°57'52.60"S
Longitud: 70°23'17.40"O
Altura: 1364 msnm

| | ABR | MAY | JUN | JUL | AGO | SEP | OCT | NOV | DIC | ENE | FEB | MAR |
|-----------------------|------|------|------|------|------|------|------|------|------|------|------|------|
| 1 | 0 | 0 | 0 | 3 | 0 | 0 | 0 | 2 | 0 | 0 | 0 | 0 |
| 2 | 0 | 0 | 0 | 7 | 0 | 0 | 0 | 1 | 0 | 0 | 0 | 0 |
| 3 | 0 | 0 | 0 | 1 | 0 | 3 | 0 | 0 | 0 | 0 | 0 | 0 |
| 4 | 4 | 11 | 0 | 2 | 2 | 0 | 0 | 0 | 0 | 0 | 0 | 0 |
| 5 | 0 | 0 | 0 | 4 | 2 | 0 | 0 | 0 | 20 | 0 | 0 | 0 |
| 6 | 0 | 0 | 0 | 6 | 4 | 0 | 0 | 0 | 0 | 0 | 0 | 0 |
| 7 | 0 | 0 | 0 | 0 | 0 | 0 | 0 | 0 | 0 | 0 | 0 | 0 |
| 8 | 0 | 0 | 24 | 0 | 0 | 0 | 0 | 0 | 0 | 0 | 3 | 0 |
| 9 | 5 | 0 | 52 | 0 | 0 | 0 | 0 | 0 | 0 | 0 | 0 | 0 |
| 10 | 6 | 0 | 8 | 0 | 0 | 0 | 0 | 0 | 0 | 0 | 0 | 0 |
| 11 | 19 | 0 | 0 | 0 | 0 | 0 | 0 | 0 | 0 | 0 | 0 | 0 |
| 12 | 0 | 0 | 0 | 0 | 0 | 0 | 0 | 0 | 0 | 0 | 0 | 0 |
| 13 | 0 | 2 | 2 | 3 | 0 | 0 | 0 | 0 | 5 | 0 | 0 | 0 |
| 14 | 0 | 0 | 3 | 0 | 0 | 0 | 0 | 0 | 2 | 0 | 0 | 0 |
| 15 | 0 | 0 | 0 | 0 | 0 | 0 | 0 | 0 | 0 | 0 | 0 | 0 |
| 16 | 0 | 0 | 0 | 0 | 0 | 0 | 0 | 5 | 0 | 0 | 3 | 0 |
| 17 | 0 | 0 | 0 | 0 | 6 | 4 | 0 | 1 | 0 | 0 | 1 | 0 |
| 18 | 0 | 0 | 0 | 0 | 0 | 6 | 0 | 0 | 0 | 0 | 0 | 0 |
| 19 | 0 | 0 | 0 | 6 | 0 | 2 | 0 | 0 | 0 | 0 | 1 | 0 |
| 20 | 0 | 0 | 0 | 0 | 0 | 2 | 3 | 7 | 0 | 0 | 0 | 0 |
| 21 | 0 | 0 | 0 | 0 | 0 | 4 | 0 | 0 | 0 | 0 | 0 | 0 |
| 22 | 0 | 0 | 0 | 0 | 6 | 0 | 0 | 0 | 0 | 0 | 0 | 0 |
| 23 | 0 | 0 | 0 | 0 | 0 | 0 | 0 | 0 | 0 | 0 | 0 | 0 |
| 24 | 0 | 0 | 0 | 0 | 0 | 0 | 0 | 0 | 0 | 0 | 0 | 0 |
| 25 | 0 | 0 | 2 | 0 | 0 | 0 | 0 | 0 | 0 | 0 | 0 | 0 |
| 26 | 0 | 5 | 14 | 0 | 0 | 0 | 0 | 0 | 0 | 0 | 0 | 0 |
| 27 | 0 | 0 | 7 | 0 | 0 | 3 | 0 | 0 | 0 | 0 | 0 | 0 |
| 28 | 0 | 9 | 3 | 0 | 0 | 3 | 3 | 0 | 0 | 0 | 0 | 0 |
| 29 | 0 | 3 | 0 | 0 | 3 | 3 | 20 | 0 | 0 | 0 | 0 | 0 |
| 30 | 0 | 7 | 0 | 0 | 14 | 0 | 0 | 2 | 0 | 0 | 0 | 0 |
| 31 | 0 | 0 | 0 | 0 | 7 | 0 | 0 | 0 | 0 | 0 | 0 | 0 |
| Media Histórica (*) | 31 | 73 | 101 | 67 | 77 | 27 | 22 | 13 | 15 | 12 | 25 | 12 |
| Máxima Histórica (*) | 123 | 266 | 314 | 195 | 254 | 68 | 84 | 58 | 46 | 50 | 199 | 56 |
| Año Ocurrencia Máxima | 2004 | 2008 | 2000 | 2006 | 2002 | 2009 | 2016 | 2004 | 2012 | 2011 | 2002 | 2002 |

(*) Estadística sobre la serie 1998 - 2019



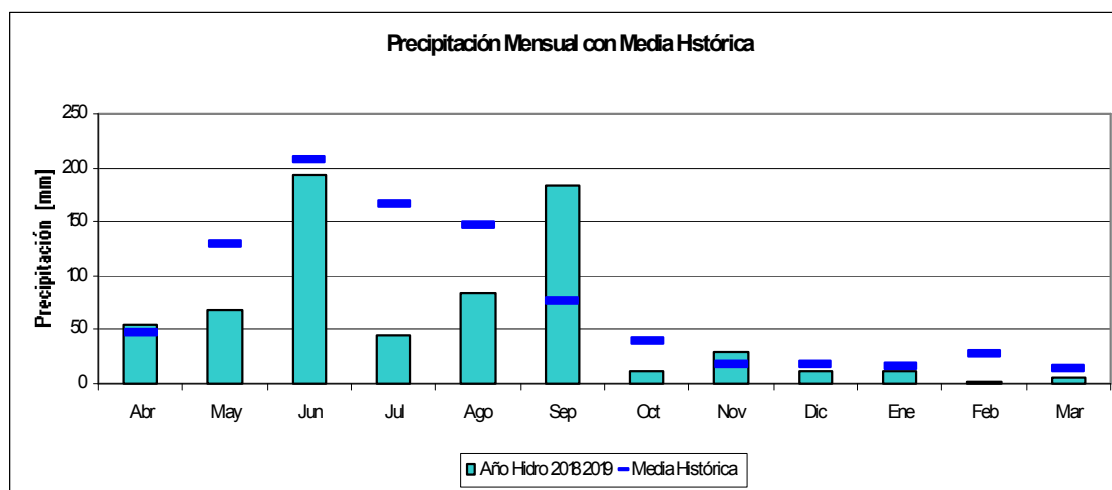
**PRECIPITACIONES DIARIAS AÑO HIDROLÓGICO 2018 - 2019
COMPARACIÓN CON MEDIA HISTÓRICA**

Código: 3800.02
Estación: **LOS CARRIZOS**
Cuenca: Río Neuquén
Subcuenca: Nahueve

Latitud: 37° 7'12.40"S
Longitud: 70°45'38.70"O
Altura: 1100 msnm

| | ABR | MAY | JUN | JUL | AGO | SEP | OCT | NOV | DIC | ENE | FEB | MAR |
|-----------------------------|------|------|------|------|------|------|------|------|------|------|------|------|
| 1 | 0 | 0 | 0 | 0 | 0 | 0 | 0 | 19 | 0 | 0 | 0 | 0 |
| 2 | 0 | 0 | 0 | 7 | 0 | 10 | 0 | 0 | 0 | 0 | 0 | 0 |
| 3 | 0 | 1 | 0 | 0 | 0 | 0 | 0 | 0 | 0 | 0 | 0 | 0 |
| 4 | 5 | 9 | 0 | 10 | 0 | 0 | 0 | 0 | 0 | 0 | 0 | 2 |
| 5 | 0 | 0 | 3 | 10 | 3 | 0 | 0 | 0 | 0 | 0 | 0 | 0 |
| 6 | 0 | 0 | 0 | 6 | 26 | 0 | 0 | 0 | 0 | 0 | 0 | 0 |
| 7 | 0 | 0 | 4 | 0 | 0 | 0 | 7 | 0 | 0 | 0 | 0 | 0 |
| 8 | 0 | 0 | 23 | 0 | 0 | 0 | 0 | 0 | 0 | 10 | 0 | 0 |
| 9 | 13 | 0 | 56 | 0 | 0 | 0 | 0 | 0 | 0 | 0 | 0 | 0 |
| 10 | 6 | 0 | 11 | 0 | 0 | 0 | 0 | 0 | 0 | 0 | 2 | 0 |
| 11 | 25 | 0 | 8 | 0 | 0 | 0 | 0 | 8 | 0 | 0 | 0 | 3 |
| 12 | 0 | 0 | 11 | 4 | 0 | 0 | 0 | 0 | 0 | 1 | 0 | 0 |
| 13 | 0 | 11 | 26 | 7 | 0 | 0 | 0 | 0 | 12 | 0 | 0 | 0 |
| 14 | 0 | 0 | 0 | 0 | 0 | 0 | 0 | 0 | 0 | 0 | 0 | 0 |
| 15 | 0 | 0 | 0 | 0 | 0 | 0 | 0 | 0 | 0 | 0 | 0 | 0 |
| 16 | 0 | 2 | 0 | 0 | 0 | 3 | 0 | 3 | 0 | 0 | 0 | 0 |
| 17 | 0 | 3 | 0 | 0 | 6 | 31 | 0 | 0 | 0 | 0 | 0 | 0 |
| 18 | 0 | 0 | 0 | 0 | 0 | 41 | 0 | 0 | 0 | 0 | 0 | 0 |
| 19 | 0 | 0 | 0 | 0 | 0 | 4 | 0 | 0 | 0 | 0 | 0 | 0 |
| 20 | 0 | 0 | 0 | 0 | 0 | 12 | 0 | 0 | 0 | 0 | 0 | 0 |
| 21 | 0 | 0 | 0 | 0 | 0 | 7 | 0 | 0 | 0 | 0 | 0 | 0 |
| 22 | 0 | 0 | 0 | 0 | 10 | 7 | 0 | 0 | 0 | 0 | 0 | 0 |
| 23 | 0 | 0 | 0 | 0 | 3 | 0 | 0 | 0 | 0 | 0 | 0 | 0 |
| 24 | 0 | 0 | 0 | 0 | 0 | 0 | 0 | 0 | 0 | 0 | 0 | 0 |
| 25 | 0 | 0 | 0 | 0 | 0 | 0 | 0 | 0 | 0 | 0 | 0 | 0 |
| 26 | 5 | 10 | 38 | 0 | 0 | 3 | 0 | 0 | 0 | 0 | 0 | 0 |
| 27 | 0 | 0 | 13 | 0 | 0 | 25 | 0 | 0 | 0 | 0 | 0 | 0 |
| 28 | 0 | 29 | 0 | 0 | 0 | 22 | 0 | 0 | 0 | 0 | 0 | 0 |
| 29 | 0 | 3 | 0 | 0 | 15 | 18 | 4 | 0 | 0 | 0 | 0 | 0 |
| 30 | 0 | 0 | 0 | 0 | 12 | 0 | 0 | 0 | 0 | 0 | 0 | 0 |
| 31 | 0 | 0 | 0 | 0 | 9 | 0 | 0 | 0 | 0 | 0 | 0 | 0 |
| Media Histórica (*) | 46 | 128 | 208 | 166 | 147 | 76 | 38 | 18 | 18 | 15 | 27 | 14 |
| Máxima Histórica (*) | 169 | 486 | 500 | 494 | 312 | 245 | 149 | 72 | 101 | 68 | 165 | 86 |
| Año Ocurrencia Máxima | 2004 | 2008 | 2000 | 2001 | 2002 | 1999 | 2002 | 2004 | 2012 | 2001 | 2002 | 2002 |

(*) Estadística sobre la serie 1997 - 2019



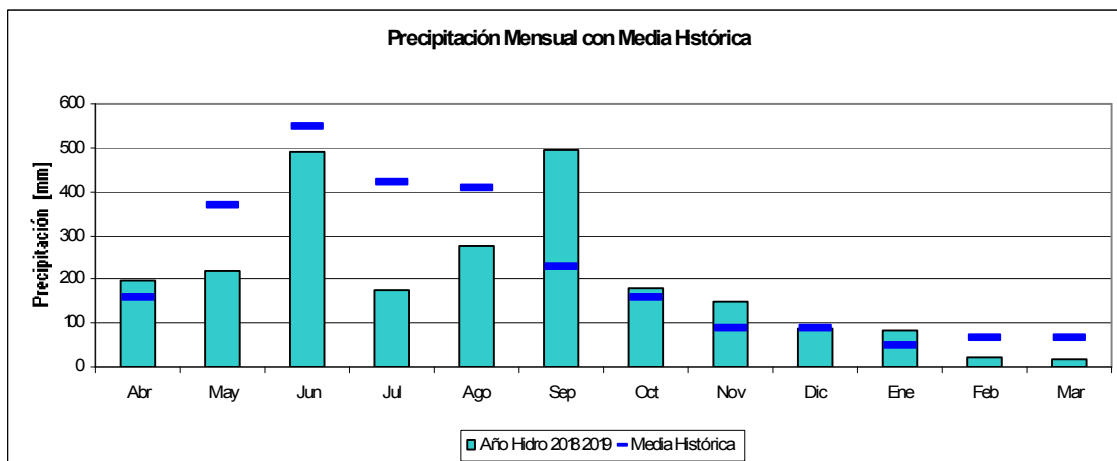
**PRECIPITACIONES DIARIAS AÑO HIDROLÓGICO 2018 - 2019
COMPARACIÓN CON MEDIA HISTÓRICA**

Código: 3800.06
Estación: **LAS LAGUNAS**
Cuenca: Río Neuquén
Subcuenca: Nahueve

Latitud: 36°49'39.30"S
Longitud: 71° 6'11.40"O
Altura: 1499 msnm

| | ABR | MAY | JUN | JUL | AGO | SEP | OCT | NOV | DIC | ENE | FEB | MAR |
|-----------------------|------|------|------|------|------|------|------|------|------|------|------|------|
| 1 | 0 | 0 | 0 | 17 | 0 | 0 | 0 | 42 | 0 | 0 | 0 | 0 |
| 2 | 0 | 0 | 0 | 4 | 12 | 0 | 0 | 20 | 0 | 0 | 0 | 0 |
| 3 | 0 | 0 | 0 | 0 | 10 | 0 | 0 | 0 | 0 | 0 | 0 | 0 |
| 4 | 22 | 18 | 0 | 27 | 4 | 0 | 0 | 0 | 0 | 0 | 0 | 0 |
| 5 | 0 | 0 | 15 | 23 | 13 | 8 | 0 | 0 | 9 | 0 | 0 | 0 |
| 6 | 0 | 0 | 0 | 42 | 49 | 0 | 0 | 0 | 0 | 0 | 0 | 5 |
| 7 | 0 | 0 | 5 | 4 | 12 | 0 | 10 | 0 | 0 | 7 | 0 | 11 |
| 8 | 0 | 0 | 66 | 0 | 0 | 0 | 30 | 0 | 0 | 67 | 0 | 0 |
| 9 | 58 | 0 | 88 | 0 | 0 | 0 | 0 | 0 | 0 | 11 | 0 | 0 |
| 10 | 26 | 0 | 37 | 0 | 0 | 0 | 0 | 18 | 0 | 0 | 20 | 0 |
| 11 | 68 | 0 | 12 | 0 | 0 | 0 | 0 | 0 | 19 | 0 | 0 | 0 |
| 12 | 3 | 0 | 0 | 8 | 0 | 0 | 0 | 9 | 0 | 0 | 0 | 0 |
| 13 | 0 | 39 | 0 | 13 | 14 | 0 | 0 | 1 | 52 | 0 | 0 | 0 |
| 14 | 0 | 12 | 0 | 30 | 0 | 0 | 0 | 0 | 0 | 0 | 0 | 0 |
| 15 | 0 | 0 | 0 | 0 | 0 | 0 | 0 | 0 | 0 | 0 | 0 | 0 |
| 16 | 0 | 25 | 0 | 0 | 0 | 20 | 13 | 36 | 0 | 0 | 0 | 0 |
| 17 | 0 | 5 | 0 | 0 | 27 | 84 | 23 | 9 | 0 | 0 | 0 | 0 |
| 18 | 0 | 0 | 0 | 0 | 0 | 56 | 0 | 0 | 0 | 0 | 0 | 0 |
| 19 | 0 | 0 | 0 | 0 | 0 | 14 | 0 | 0 | 0 | 0 | 0 | 0 |
| 20 | 0 | 0 | 0 | 0 | 0 | 50 | 0 | 0 | 0 | 0 | 0 | 0 |
| 21 | 0 | 0 | 0 | 9 | 0 | 25 | 0 | 15 | 0 | 0 | 0 | 0 |
| 22 | 0 | 0 | 0 | 0 | 38 | 37 | 0 | 0 | 0 | 0 | 0 | 0 |
| 23 | 0 | 0 | 4 | 0 | 25 | 8 | 22 | 0 | 0 | 0 | 0 | 0 |
| 24 | 0 | 0 | 0 | 0 | 2 | 0 | 3 | 0 | 0 | 0 | 0 | 0 |
| 25 | 0 | 0 | 0 | 0 | 0 | 0 | 0 | 0 | 0 | 0 | 0 | 0 |
| 26 | 21 | 20 | 177 | 0 | 0 | 20 | 0 | 0 | 0 | 0 | 0 | 0 |
| 27 | 0 | 6 | 68 | 0 | 0 | 58 | 0 | 0 | 0 | 0 | 0 | 0 |
| 28 | 0 | 77 | 9 | 0 | 0 | 65 | 40 | 0 | 0 | 0 | 0 | 0 |
| 29 | 0 | 17 | 10 | 0 | 38 | 39 | 39 | 0 | 7 | 0 | 0 | 0 |
| 30 | 0 | 0 | 0 | 0 | 28 | 13 | 0 | 0 | 0 | 0 | 0 | 0 |
| 31 | | 0 | | 0 | 5 | | 0 | | 0 | 0 | | 0 |
| Media Histórica (*) | 156 | 369 | 548 | 419 | 408 | 229 | 159 | 88 | 88 | 47 | 66 | 64 |
| Máxima Histórica (*) | 485 | 1117 | 1322 | 1166 | 856 | 600 | 353 | 266 | 434 | 232 | 279 | 306 |
| Año Ocurrencia Máxima | 2004 | 2008 | 2000 | 2001 | 2002 | 1999 | 2006 | 2000 | 2012 | 2001 | 2012 | 2002 |

(*) Estadística sobre la serie 1997 - 2019



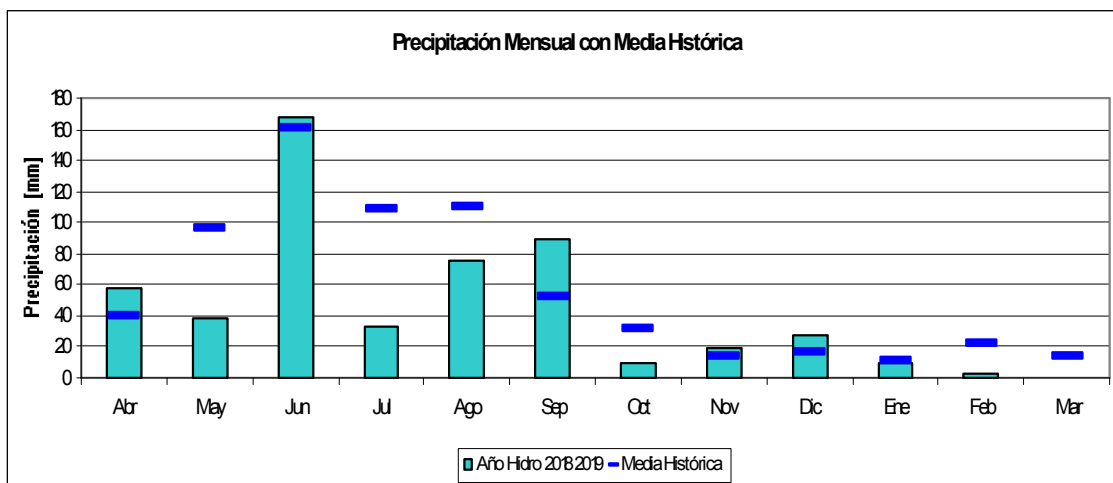
**PRECIPITACIONES DIARIAS AÑO HIDROLÓGICO 2018 - 2019
COMPARACIÓN CON MEDIA HISTÓRICA**

Código: 3810.01
Estación: **LOS MICHES**
Cuenca: Río Neuquén
Subcuenca: Lileo

Latitud: 37°13'20.16"S
Longitud: 70°50'47.46"O
Altura: 1322 msnm

| | ABR | MAY | JUN | JUL | AGO | SEP | OCT | NOV | DIC | ENE | FEB | MAR |
|-----------------------|------|------|------|------|------|------|------|------|------|------|------|------|
| 1 | 0 | 0 | 0 | 0 | 0 | 0 | 0 | 0 | 0 | 0 | 0 | 0 |
| 2 | 0 | 0 | 0 | 10 | 2 | 0 | 0 | 3 | 0 | 0 | 0 | 0 |
| 3 | 0 | 0 | 0 | 0 | 3 | 3 | 0 | 0 | 0 | 0 | 0 | 0 |
| 4 | 4 | 5 | 0 | 5 | 0 | 2 | 0 | 0 | 0 | 0 | 0 | 0 |
| 5 | 0 | 0 | 0 | 8 | 3 | 0 | 0 | 0 | 3 | 0 | 0 | 0 |
| 6 | 0 | 0 | 0 | 6 | 9 | 0 | 0 | 1 | 0 | 0 | 0 | 0 |
| 7 | 0 | 0 | 8 | 0 | 0 | 0 | 4 | 0 | 0 | 0 | 0 | 0 |
| 8 | 0 | 0 | 23 | 0 | 0 | 0 | 0 | 0 | 0 | 2 | 0 | 0 |
| 9 | 17 | 0 | 44 | 0 | 0 | 1 | 0 | 0 | 0 | 0 | 0 | 0 |
| 10 | 3 | 0 | 5 | 0 | 0 | 0 | 0 | 6 | 0 | 0 | 0 | 0 |
| 11 | 31 | 0 | 0 | 0 | 0 | 0 | 0 | 0 | 0 | 0 | 0 | 0 |
| 12 | 0 | 0 | 0 | 0 | 0 | 0 | 0 | 3 | 0 | 7 | 3 | 0 |
| 13 | 0 | 6 | 0 | 4 | 0 | 0 | 0 | 0 | 17 | 0 | 0 | 0 |
| 14 | 0 | 0 | 0 | 0 | 0 | 0 | 0 | 0 | 0 | 0 | 0 | 0 |
| 15 | 0 | 0 | 0 | 0 | 0 | 0 | 0 | 0 | 0 | 0 | 0 | 0 |
| 16 | 0 | 3 | 0 | 0 | 0 | 4 | 0 | 3 | 0 | 0 | 0 | 0 |
| 17 | 0 | 6 | 0 | 0 | 5 | 10 | 0 | 0 | 0 | 0 | 0 | 0 |
| 18 | 0 | 0 | 0 | 0 | 0 | 30 | 0 | 0 | 0 | 0 | 0 | 0 |
| 19 | 0 | 0 | 0 | 0 | 0 | 3 | 0 | 0 | 4 | 0 | 0 | 0 |
| 20 | 0 | 0 | 0 | 0 | 0 | 5 | 0 | 0 | 0 | 0 | 0 | 0 |
| 21 | 0 | 0 | 0 | 0 | 0 | 3 | 0 | 0 | 0 | 0 | 0 | 0 |
| 22 | 0 | 0 | 0 | 0 | 6 | 11 | 0 | 0 | 0 | 0 | 0 | 0 |
| 23 | 0 | 0 | 0 | 0 | 4 | 0 | 0 | 0 | 0 | 0 | 0 | 0 |
| 24 | 0 | 0 | 0 | 0 | 0 | 0 | 2 | 0 | 0 | 0 | 0 | 0 |
| 25 | 0 | 0 | 0 | 0 | 0 | 0 | 0 | 0 | 0 | 0 | 0 | 0 |
| 26 | 3 | 3 | 71 | 0 | 0 | 4 | 0 | 0 | 0 | 0 | 0 | 0 |
| 27 | 0 | 0 | 17 | 0 | 2 | 3 | 0 | 0 | 0 | 0 | 0 | 0 |
| 28 | 0 | 16 | 0 | 0 | 0 | 6 | 0 | 0 | 0 | 0 | 0 | 0 |
| 29 | 0 | 0 | 0 | 0 | 15 | 4 | 0 | 3 | 3 | 0 | 0 | 0 |
| 30 | 0 | 0 | 0 | 0 | 23 | 0 | 0 | 0 | 0 | 0 | 0 | 0 |
| 31 | 0 | 0 | 0 | 0 | 2 | 0 | 3 | 0 | 0 | 0 | 0 | 0 |
| Media Histórica (*) | 40 | 96 | 161 | 108 | 110 | 52 | 32 | 14 | 16 | 11 | 22 | 14 |
| Máxima Histórica (*) | 191 | 316 | 536 | 334 | 314 | 129 | 147 | 46 | 77 | 40 | 96 | 65 |
| Año Ocurrencia Máxima | 2004 | 2005 | 2005 | 2006 | 2002 | 1999 | 2002 | 2004 | 2012 | 2006 | 2000 | 2002 |

(*) Estadística sobre la serie 1997 - 2019



**PRECIPITACIONES DIARIAS AÑO HIDROLÓGICO 2018 - 2019
COMPARACIÓN CON MEDIA HISTÓRICA**

Código: 3820.01

Estación: **CAJON NEGRO**

Cuenca: Río Neuquén

Subcuenca: Nahueve

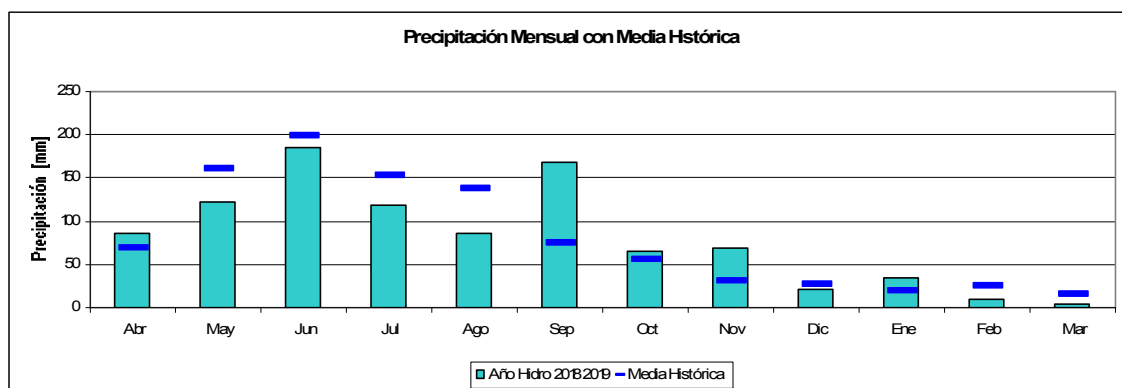
Latitud: 36°42'9.60"S

Longitud: 71° 1'46.50"O

Altura: 1752 msnm

| | ABR | MAY | JUN | JUL | AGO | SEP | OCT | NOV | DIC | ENE | FEB | MAR |
|-----------------------|------|------|------|------|------|------|------|------|------|------|------|------|
| 1 | 0 | 0 | 0 | 12 | 0 | 0 | 0 | 8 | 0 | 0 | 0 | 0 |
| 2 | 0 | 0 | 0 | 12 | 2 | 0 | 0 | 21 | 0 | 0 | 0 | 0 |
| 3 | 0 | 6 | 0 | 1 | 2 | 0 | 0 | 3 | 0 | 0 | 2 | 0 |
| 4 | 7 | 18 | 0 | 23 | 3 | 0 | 0 | 0 | 0 | 0 | 0 | 1 |
| 5 | 0 | 0 | 4 | 16 | 4 | 2 | 0 | 0 | 5 | 0 | 0 | 1 |
| 6 | 0 | 0 | 0 | 33 | 12 | 0 | 0 | 0 | 0 | 0 | 0 | 0 |
| 7 | 3 | 0 | 0 | 7 | 9 | 0 | 5 | 0 | 0 | 2 | 0 | 2 |
| 8 | 0 | 0 | 31 | 0 | 0 | 0 | 3 | 0 | 0 | 29 | 0 | 0 |
| 9 | 22 | 0 | 38 | 0 | 0 | 0 | 0 | 0 | 0 | 2 | 0 | 0 |
| 10 | 4 | 0 | 10 | 0 | 0 | 0 | 0 | 19 | 0 | 1 | 7 | 0 |
| 11 | 36 | 0 | 15 | 0 | 0 | 0 | 0 | 0 | 0 | 0 | 0 | 0 |
| 12 | 0 | 0 | 0 | 5 | 0 | 0 | 0 | 6 | 3 | 0 | 0 | 0 |
| 13 | 3 | 9 | 0 | 0 | 0 | 0 | 0 | 0 | 13 | 0 | 0 | 0 |
| 14 | 0 | 9 | 1 | 6 | 0 | 0 | 0 | 0 | 0 | 0 | 0 | 0 |
| 15 | 0 | 0 | 0 | 0 | 0 | 0 | 0 | 0 | 0 | 0 | 0 | 0 |
| 16 | 0 | 12 | 0 | 0 | 0 | 4 | 0 | 9 | 0 | 0 | 0 | 0 |
| 17 | 0 | 3 | 0 | 0 | 10 | 35 | 3 | 3 | 0 | 0 | 0 | 0 |
| 18 | 0 | 0 | 0 | 0 | 0 | 17 | 2 | 0 | 0 | 0 | 0 | 0 |
| 19 | 0 | 0 | 0 | 0 | 0 | 2 | 0 | 0 | 0 | 0 | 0 | 0 |
| 20 | 0 | 0 | 0 | 0 | 0 | 13 | 0 | 0 | 0 | 0 | 0 | 0 |
| 21 | 0 | 0 | 0 | 3 | 0 | 10 | 0 | 0 | 0 | 0 | 0 | 0 |
| 22 | 0 | 0 | 0 | 0 | 6 | 13 | 0 | 0 | 0 | 0 | 0 | 0 |
| 23 | 0 | 0 | 0 | 0 | 6 | 0 | 15 | 0 | 0 | 0 | 0 | 0 |
| 24 | 0 | 0 | 0 | 0 | 0 | 0 | 3 | 0 | 0 | 0 | 0 | 0 |
| 25 | 0 | 0 | 0 | 0 | 0 | 0 | 0 | 0 | 0 | 0 | 0 | 0 |
| 26 | 11 | 7 | 48 | 0 | 0 | 10 | 0 | 0 | 0 | 0 | 0 | 0 |
| 27 | 0 | 0 | 32 | 0 | 0 | 18 | 0 | 0 | 0 | 0 | 0 | 0 |
| 28 | 0 | 40 | 4 | 0 | 0 | 37 | 14 | 0 | 0 | 0 | 0 | 0 |
| 29 | 0 | 18 | 3 | 0 | 16 | 7 | 16 | 0 | 0 | 0 | 0 | 0 |
| 30 | 0 | 0 | 0 | 0 | 10 | 0 | 0 | 0 | 0 | 0 | 0 | 0 |
| 31 | 0 | 0 | 0 | 0 | 5 | 0 | 3 | 0 | 0 | 0 | 0 | 0 |
| Media Histórica (*) | 68 | 160 | 198 | 152 | 138 | 75 | 56 | 31 | 27 | 20 | 25 | 16 |
| Máxima Histórica (*) | 332 | 594 | 502 | 523 | 384 | 219 | 184 | 77 | 136 | 78 | 110 | 75 |
| Año Ocurrencia Máxima | 1997 | 2008 | 2000 | 2001 | 2002 | 2000 | 1997 | 2004 | 2012 | 2003 | 2000 | 2018 |

(*) Estadística sobre la serie 1997 - 2019



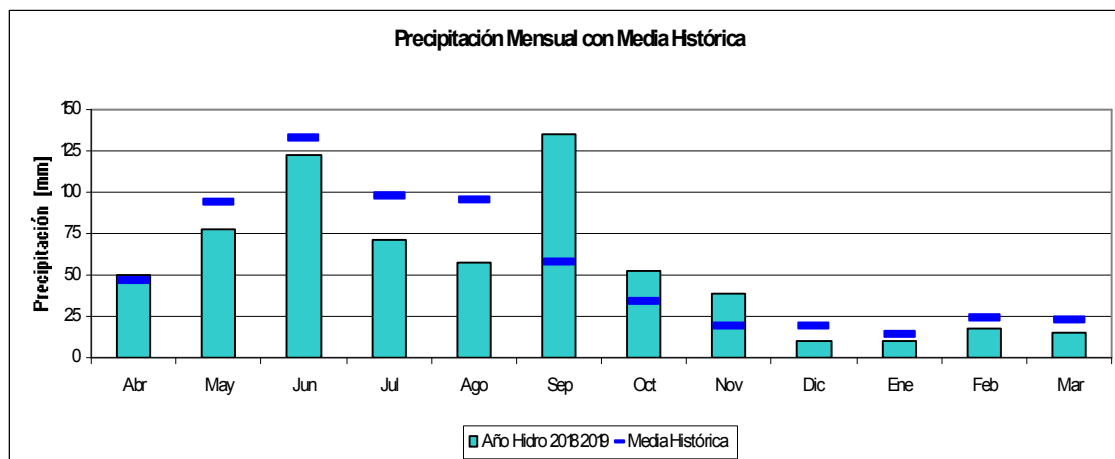
**PRECIPITACIONES DIARIAS AÑO HIDROLÓGICO 2018 - 2019
COMPARACIÓN CON MEDIA HISTÓRICA**

Código: 3940.01
Estación: **PAMPA CHACAICO**
Cuenca: Río Neuquén
Subcuenca: Varvarco

Latitud: 36°28'52.96"S
Longitud: 70°30'2.20"O
Altura: 2583 msnm

| | ABR | MAY | JUN | JUL | AGO | SEP | OCT | NOV | DIC | ENE | FEB | MAR |
|-----------------------|------|------|------|------|------|------|------|------|------|------|------|------|
| 1 | 0 | 0 | 0 | 8 | 0 | 0 | 0 | 15 | 0 | 0 | 0 | 0 |
| 2 | 0 | 0 | 0 | 1 | 2 | 0 | 0 | 1 | 0 | 0 | 0 | 0 |
| 3 | 0 | 9 | 0 | 0 | 2 | 0 | 0 | 0 | 0 | 0 | 5 | 0 |
| 4 | 5 | 22 | 0 | 11 | 1 | 0 | 0 | 0 | 0 | 0 | 0 | 0 |
| 5 | 0 | 0 | 9 | 9 | 4 | 0 | 0 | 0 | 6 | 0 | 0 | 0 |
| 6 | 4 | 0 | 0 | 16 | 10 | 0 | 0 | 0 | 0 | 0 | 0 | 4 |
| 7 | 0 | 0 | 0 | 4 | 1 | 0 | 4 | 0 | 0 | 4 | 0 | 0 |
| 8 | 0 | 0 | 11 | 0 | 0 | 0 | 5 | 0 | 0 | 5 | 0 | 0 |
| 9 | 0 | 0 | 10 | 0 | 0 | 0 | 0 | 0 | 0 | 1 | 0 | 0 |
| 10 | 20 | 0 | 29 | 0 | 0 | 0 | 0 | 1 | 0 | 0 | 8 | 0 |
| 11 | 17 | 0 | 5 | 0 | 0 | 0 | 4 | 1 | 0 | 0 | 0 | 7 |
| 12 | 0 | 0 | 1 | 11 | 0 | 0 | 0 | 0 | 0 | 0 | 0 | 0 |
| 13 | 0 | 7 | 0 | 3 | 4 | 0 | 0 | 0 | 4 | 0 | 0 | 0 |
| 14 | 0 | 1 | 0 | 0 | 0 | 0 | 0 | 2 | 0 | 0 | 0 | 0 |
| 15 | 0 | 0 | 0 | 0 | 0 | 0 | 0 | 0 | 0 | 0 | 2 | 0 |
| 16 | 0 | 9 | 0 | 0 | 0 | 7 | 0 | 9 | 0 | 0 | 0 | 0 |
| 17 | 0 | 2 | 0 | 0 | 7 | 24 | 3 | 4 | 0 | 0 | 0 | 0 |
| 18 | 0 | 0 | 0 | 0 | 0 | 15 | 0 | 0 | 0 | 0 | 0 | 4 |
| 19 | 0 | 0 | 0 | 0 | 0 | 3 | 0 | 0 | 0 | 0 | 0 | 0 |
| 20 | 0 | 0 | 0 | 0 | 0 | 16 | 0 | 0 | 0 | 0 | 0 | 0 |
| 21 | 0 | 0 | 0 | 4 | 0 | 2 | 0 | 4 | 0 | 0 | 2 | 0 |
| 22 | 0 | 0 | 0 | 0 | 8 | 6 | 0 | 0 | 0 | 0 | 0 | 0 |
| 23 | 0 | 0 | 0 | 0 | 4 | 0 | 6 | 2 | 0 | 0 | 0 | 0 |
| 24 | 0 | 0 | 0 | 0 | 0 | 0 | 3 | 0 | 0 | 0 | 0 | 0 |
| 25 | 0 | 0 | 0 | 0 | 0 | 0 | 0 | 0 | 0 | 0 | 0 | 0 |
| 26 | 4 | 7 | 30 | 0 | 0 | 5 | 1 | 0 | 0 | 0 | 0 | 0 |
| 27 | 0 | 0 | 13 | 0 | 0 | 16 | 0 | 0 | 0 | 0 | 0 | 0 |
| 28 | 0 | 15 | 10 | 4 | 0 | 37 | 4 | 0 | 0 | 0 | 0 | 0 |
| 29 | 0 | 5 | 5 | 0 | 0 | 0 | 23 | 0 | 0 | 0 | 0 | 0 |
| 30 | 0 | 0 | 0 | 0 | 9 | 4 | 0 | 0 | 0 | 0 | 0 | 0 |
| 31 | 0 | 0 | 0 | 0 | 6 | 0 | 0 | 0 | 0 | 0 | 0 | 0 |
| Media Histórica (*) | 46 | 93 | 132 | 97 | 95 | 57 | 34 | 18 | 18 | 14 | 24 | 23 |
| Máxima Histórica (*) | 210 | 377 | 329 | 272 | 240 | 172 | 115 | 53 | 107 | 98 | 109 | 97 |
| Año Ocurrencia Máxima | 2004 | 2008 | 2000 | 2001 | 2002 | 1999 | 1997 | 2005 | 2012 | 2001 | 2012 | 2002 |

(*) Estadística sobre la serie 1997 - 2019



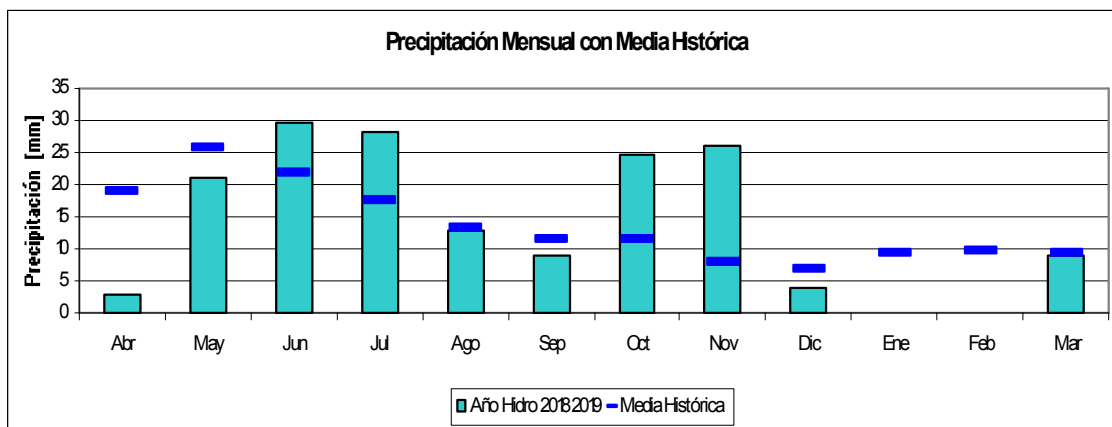
**PRECIPITACIONES DIARIAS AÑO HIDROLÓGICO 2018 - 2019
COMPARACIÓN CON MEDIA HISTÓRICA**

Código: 5000.03
Estación: **BAJADA DEL AGRIO**
Cuenca: Río Neuquén
Subcuenca: Agrío

Latitud: 38°27'14.47"S
Longitud: 70° 5'10.04"O
Altura: 646 msnm

| | ABR | MAY | JUN | JUL | AGO | SEP | OCT | NOV | DIC | ENE | FEB | MAR |
|-----------------------|------|------|------|------|------|------|------|------|------|------|------|------|
| 1 | 0 | 0 | 0 | 0 | 0 | 0 | 0 | 2 | 0 | 0 | 0 | 0 |
| 2 | 0 | 0 | 0 | 0 | 0 | 0 | 0 | 0 | 0 | 0 | 0 | 0 |
| 3 | 0 | 0 | 0 | 0 | 0 | 0 | 0 | 0 | 0 | 0 | 0 | 0 |
| 4 | 0 | 0 | 0 | 0 | 0 | 0 | 0 | 0 | 0 | 0 | 0 | 0 |
| 5 | 0 | 1 | 0 | 0 | 0 | 0 | 0 | 0 | 1 | 0 | 0 | 0 |
| 6 | 0 | 1 | 0 | 11 | 0 | 0 | 0 | 0 | 0 | 0 | 0 | 0 |
| 7 | 0 | 0 | 0 | 0 | 0 | 0 | 0 | 0 | 1 | 0 | 0 | 0 |
| 8 | 0 | 0 | 0 | 0 | 0 | 0 | 0 | 0 | 0 | 0 | 0 | 0 |
| 9 | 0 | 0 | 6 | 0 | 0 | 0 | 0 | 0 | 0 | 0 | 0 | 0 |
| 10 | 2 | 0 | 11 | 0 | 0 | 0 | 0 | 3 | 0 | 0 | 0 | 0 |
| 11 | 1 | 0 | 9 | 0 | 0 | 0 | 0 | 11 | 1 | 0 | 0 | 0 |
| 12 | 0 | 0 | 0 | 0 | 0 | 0 | 0 | 9 | 0 | 0 | 0 | 0 |
| 13 | 0 | 0 | 0 | 0 | 0 | 0 | 0 | 0 | 0 | 0 | 0 | 0 |
| 14 | 0 | 0 | 0 | 0 | 0 | 0 | 0 | 0 | 0 | 0 | 0 | 0 |
| 15 | 0 | 0 | 0 | 0 | 0 | 0 | 0 | 0 | 0 | 0 | 0 | 0 |
| 16 | 0 | 0 | 0 | 0 | 0 | 0 | 0 | 0 | 0 | 0 | 0 | 9 |
| 17 | 0 | 1 | 0 | 0 | 0 | 0 | 0 | 0 | 0 | 0 | 0 | 0 |
| 18 | 0 | 0 | 0 | 1 | 0 | 1 | 5 | 0 | 0 | 0 | 0 | 0 |
| 19 | 0 | 0 | 0 | 16 | 0 | 0 | 1 | 0 | 0 | 0 | 0 | 0 |
| 20 | 0 | 0 | 0 | 0 | 0 | 0 | 0 | 0 | 0 | 0 | 0 | 0 |
| 21 | 0 | 0 | 0 | 0 | 0 | 0 | 0 | 0 | 0 | 0 | 0 | 0 |
| 22 | 0 | 0 | 0 | 0 | 0 | 1 | 0 | 0 | 0 | 0 | 0 | 0 |
| 23 | 0 | 0 | 0 | 0 | 0 | 0 | 15 | 0 | 0 | 0 | 0 | 0 |
| 24 | 0 | 0 | 0 | 0 | 0 | 0 | 4 | 0 | 0 | 0 | 0 | 0 |
| 25 | 0 | 0 | 0 | 0 | 0 | 0 | 0 | 0 | 0 | 0 | 0 | 0 |
| 26 | 0 | 0 | 0 | 0 | 0 | 6 | 0 | 0 | 0 | 0 | 0 | 0 |
| 27 | 0 | 0 | 2 | 0 | 0 | 2 | 0 | 0 | 0 | 0 | 0 | 0 |
| 28 | 0 | 10 | 0 | 0 | 0 | 0 | 0 | 0 | 0 | 0 | 0 | 0 |
| 29 | 0 | 8 | 0 | 0 | 0 | 0 | 0 | 0 | 0 | 0 | 0 | 0 |
| 30 | 0 | 0 | 0 | 0 | 9 | 0 | 0 | 0 | 1 | 0 | 0 | 0 |
| 31 | 0 | 0 | 0 | 0 | 3 | 0 | 0 | 0 | 0 | 0 | 0 | 0 |
| Media Histórica (*) | 19 | 26 | 22 | 18 | 13 | 12 | 12 | 8 | 7 | 9 | 10 | 9 |
| Máxima Histórica (*) | 57 | 78 | 64 | 71 | 41 | 67 | 62 | 26 | 30 | 46 | 34 | 30 |
| Año Ocurrencia Máxima | 2013 | 2009 | 2005 | 2006 | 2001 | 2001 | 2016 | 2018 | 2017 | 2013 | 1998 | 2007 |

(*) Estadística sobre la serie 1997 - 2019



**PRECIPITACIONES DIARIAS AÑO HIDROLÓGICO 2018 - 2019
COMPARACIÓN CON MEDIA HISTÓRICA**

Código: 5000.07

Estación: EA. PINO ANDINO

Cuenca: Río Neuquén

Subcuenca: Agrío

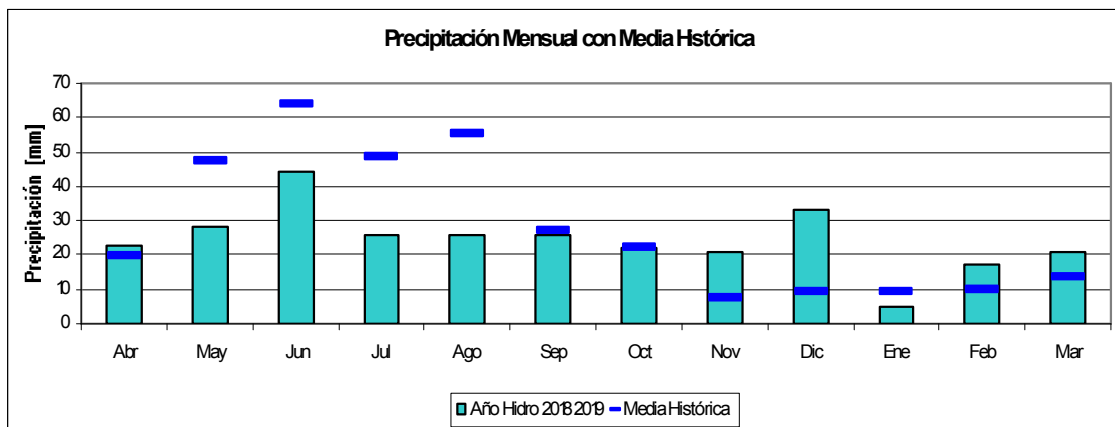
Latitud: 37°55'44.14"S

Longitud: 70°35'17.13"O

Altura: 1035 msnm

| | ABR | MAY | JUN | JUL | AGO | SEP | OCT | NOV | DIC | ENE | FEB | MAR |
|-----------------------|------|------|------|------|------|------|------|------|------|------|------|------|
| 1 | 0 | 0 | 0 | 0 | 0 | 0 | 0 | 3 | 0 | 2 | 0 | 2 |
| 2 | 0 | 0 | 0 | 6 | 0 | 0 | 0 | 0 | 0 | 0 | 0 | 0 |
| 3 | 0 | 0 | 0 | 0 | 0 | 2 | 0 | 0 | 0 | 0 | 0 | 4 |
| 4 | 0 | 0 | 0 | 0 | 0 | 0 | 0 | 0 | 20 | 1 | 0 | 0 |
| 5 | 0 | 2 | 0 | 3 | 0 | 0 | 0 | 0 | 0 | 0 | 0 | 0 |
| 6 | 0 | 0 | 1 | 3 | 0 | 0 | 0 | 0 | 0 | 0 | 0 | 0 |
| 7 | 0 | 2 | 2 | 0 | 0 | 2 | 0 | 0 | 1 | 0 | 0 | 3 |
| 8 | 0 | 0 | 7 | 0 | 0 | 0 | 0 | 0 | 0 | 0 | 0 | 0 |
| 9 | 9 | 0 | 23 | 0 | 0 | 0 | 0 | 0 | 0 | 0 | 0 | 0 |
| 10 | 0 | 0 | 2 | 2 | 0 | 1 | 0 | 7 | 0 | 0 | 6 | 0 |
| 11 | 12 | 0 | 1 | 0 | 0 | 0 | 13 | 2 | 3 | 0 | 0 | 6 |
| 12 | 0 | 2 | 1 | 0 | 0 | 0 | 0 | 9 | 0 | 0 | 0 | 3 |
| 13 | 0 | 2 | 0 | 0 | 0 | 1 | 0 | 0 | 3 | 0 | 0 | 0 |
| 14 | 0 | 0 | 0 | 0 | 0 | 0 | 0 | 0 | 0 | 0 | 0 | 0 |
| 15 | 0 | 0 | 0 | 0 | 0 | 0 | 0 | 0 | 0 | 0 | 0 | 3 |
| 16 | 0 | 0 | 0 | 0 | 0 | 0 | 0 | 0 | 0 | 0 | 0 | 0 |
| 17 | 0 | 0 | 0 | 0 | 3 | 0 | 0 | 0 | 0 | 0 | 8 | 0 |
| 18 | 0 | 0 | 0 | 0 | 0 | 6 | 0 | 0 | 0 | 0 | 0 | 0 |
| 19 | 0 | 0 | 0 | 10 | 0 | 0 | 2 | 0 | 0 | 0 | 1 | 0 |
| 20 | 0 | 0 | 0 | 0 | 0 | 0 | 0 | 0 | 0 | 0 | 0 | 0 |
| 21 | 0 | 0 | 2 | 0 | 0 | 2 | 0 | 0 | 0 | 0 | 0 | 0 |
| 22 | 0 | 0 | 0 | 0 | 5 | 2 | 0 | 0 | 0 | 0 | 0 | 0 |
| 23 | 0 | 2 | 0 | 0 | 1 | 0 | 7 | 0 | 0 | 0 | 1 | 0 |
| 24 | 0 | 1 | 0 | 0 | 0 | 0 | 0 | 0 | 0 | 0 | 0 | 0 |
| 25 | 0 | 0 | 0 | 2 | 0 | 0 | 0 | 0 | 0 | 2 | 0 | 0 |
| 26 | 2 | 0 | 0 | 0 | 0 | 6 | 0 | 0 | 0 | 0 | 1 | 0 |
| 27 | 0 | 0 | 5 | 0 | 0 | 0 | 0 | 0 | 0 | 0 | 0 | 0 |
| 28 | 0 | 13 | 0 | 0 | 0 | 0 | 0 | 0 | 0 | 0 | 0 | 0 |
| 29 | 0 | 2 | 0 | 0 | 5 | 4 | 0 | 0 | 6 | 0 | 0 | 0 |
| 30 | 0 | 2 | 0 | 0 | 8 | 0 | 0 | 0 | 0 | 0 | 0 | 0 |
| 31 | 0 | 0 | 0 | 0 | 4 | 0 | 0 | 0 | 0 | 0 | 0 | 0 |
| Media Histórica (*) | 20 | 47 | 64 | 48 | 55 | 27 | 22 | 8 | 9 | 9 | 10 | 14 |
| Máxima Histórica (*) | 79 | 170 | 187 | 141 | 211 | 194 | 210 | 28 | 33 | 38 | 51 | 77 |
| Año Ocurrencia Máxima | 2004 | 2008 | 2000 | 2006 | 1998 | 2000 | 2000 | 2005 | 2018 | 2000 | 2002 | 2002 |

(*) Estadística sobre la serie 1997 - 2019



**PRECIPITACIONES DIARIAS AÑO HIDROLÓGICO 2018 - 2019
COMPARACIÓN CON MEDIA HISTÓRICA**

Código: 5000.16

Estación: EA. HUARENCHENQUE

Cuenca: Río Neuquén

Subcuenca: Agrío

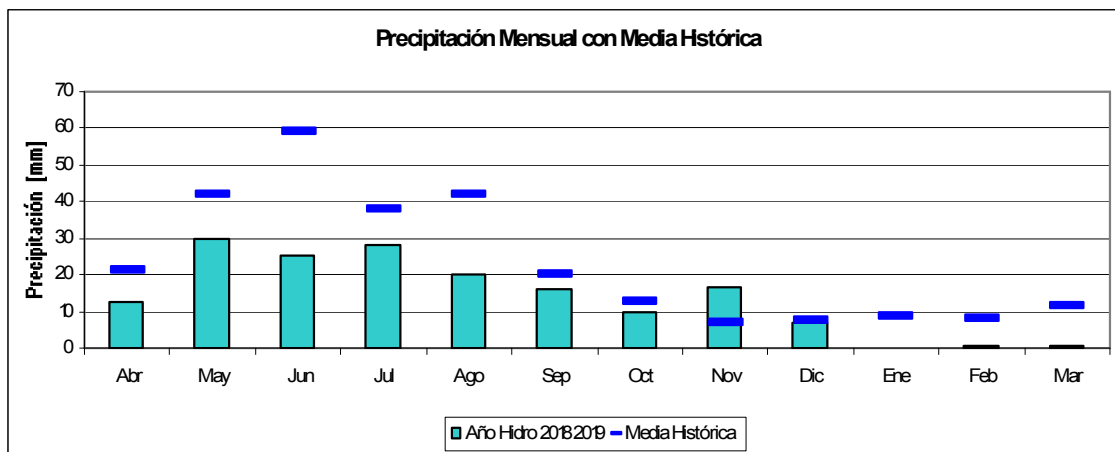
Latitud: 38°12'31.50"S

Longitud: 70°36'23.40"O

Altura: 879 msnm

| | ABR | MAY | JUN | JUL | AGO | SEP | OCT | NOV | DIC | ENE | FEB | MAR |
|-----------------------|------|------|------|------|------|------|------|------|------|------|------|------|
| 1 | 0 | 0 | 0 | 0 | 0 | 0 | 0 | 2 | 0 | 0 | 0 | 0 |
| 2 | 0 | 0 | 0 | 4 | 0 | 0 | 0 | 0 | 0 | 0 | 0 | 0 |
| 3 | 0 | 0 | 0 | 0 | 0 | 0 | 0 | 0 | 0 | 0 | 0 | 0 |
| 4 | 0 | 0 | 0 | 0 | 0 | 0 | 0 | 0 | 0 | 0 | 0 | 0 |
| 5 | 0 | 0 | 0 | 0 | 0 | 0 | 0 | 0 | 1 | 0 | 0 | 0 |
| 6 | 0 | 0 | 0 | 6 | 0 | 0 | 0 | 0 | 0 | 0 | 0 | 0 |
| 7 | 0 | 1 | 0 | 1 | 0 | 0 | 0 | 0 | 2 | 0 | 0 | 0 |
| 8 | 0 | 0 | 7 | 0 | 0 | 0 | 0 | 0 | 0 | 0 | 0 | 0 |
| 9 | 6 | 0 | 4 | 0 | 0 | 0 | 0 | 0 | 0 | 0 | 0 | 0 |
| 10 | 3 | 0 | 10 | 0 | 0 | 0 | 0 | 6 | 0 | 0 | 0 | 0 |
| 11 | 4 | 0 | 1 | 0 | 0 | 0 | 0 | 3 | 1 | 0 | 0 | 0 |
| 12 | 0 | 0 | 0 | 0 | 0 | 0 | 0 | 6 | 0 | 0 | 0 | 0 |
| 13 | 0 | 1 | 0 | 0 | 0 | 0 | 0 | 0 | 1 | 0 | 0 | 0 |
| 14 | 0 | 0 | 0 | 0 | 0 | 0 | 0 | 0 | 0 | 0 | 0 | 0 |
| 15 | 0 | 0 | 0 | 0 | 0 | 0 | 0 | 0 | 0 | 0 | 0 | 0 |
| 16 | 0 | 1 | 0 | 0 | 0 | 0 | 0 | 0 | 0 | 0 | 1 | 0 |
| 17 | 0 | 0 | 0 | 0 | 0 | 1 | 0 | 0 | 0 | 0 | 0 | 0 |
| 18 | 0 | 0 | 0 | 2 | 0 | 4 | 1 | 0 | 0 | 0 | 0 | 0 |
| 19 | 0 | 0 | 0 | 15 | 0 | 0 | 0 | 0 | 0 | 0 | 0 | 0 |
| 20 | 0 | 0 | 0 | 0 | 0 | 0 | 0 | 0 | 0 | 0 | 0 | 0 |
| 21 | 0 | 0 | 0 | 0 | 0 | 3 | 0 | 0 | 0 | 0 | 0 | 0 |
| 22 | 0 | 0 | 0 | 0 | 5 | 0 | 0 | 0 | 0 | 0 | 0 | 0 |
| 23 | 0 | 0 | 0 | 0 | 0 | 0 | 9 | 0 | 0 | 0 | 0 | 0 |
| 24 | 0 | 0 | 0 | 0 | 0 | 0 | 0 | 0 | 0 | 0 | 0 | 0 |
| 25 | 0 | 0 | 0 | 0 | 0 | 0 | 0 | 0 | 0 | 0 | 0 | 0 |
| 26 | 0 | 0 | 2 | 0 | 0 | 8 | 0 | 0 | 0 | 0 | 0 | 0 |
| 27 | 0 | 0 | 1 | 0 | 0 | 0 | 0 | 0 | 0 | 0 | 0 | 0 |
| 28 | 0 | 17 | 0 | 0 | 0 | 0 | 0 | 0 | 0 | 0 | 0 | 0 |
| 29 | 0 | 1 | 0 | 0 | 2 | 1 | 0 | 0 | 2 | 0 | 0 | 0 |
| 30 | 0 | 8 | 0 | 0 | 11 | 0 | 0 | 0 | 0 | 0 | 0 | 0 |
| 31 | 0 | 1 | 0 | 0 | 2 | 0 | 0 | 0 | 0 | 0 | 0 | 0 |
| Media Histórica (*) | 21 | 42 | 59 | 38 | 42 | 20 | 13 | 7 | 7 | 8 | 8 | 11 |
| Máxima Histórica (*) | 62 | 118 | 160 | 114 | 166 | 55 | 48 | 26 | 35 | 34 | 51 | 55 |
| Año Ocurrencia Máxima | 2002 | 2001 | 2005 | 2006 | 2002 | 2001 | 2002 | 2004 | 2009 | 2001 | 2002 | 2002 |

(*) Estadística sobre la serie 1997 - 2019



**PRECIPITACIONES DIARIAS AÑO HIDROLÓGICO 2018 - 2019
COMPARACIÓN CON MEDIA HISTÓRICA**

Código: 5410.02

Estación: **EA. HAYCHOL**

Cuenca: Río Neuquén

Subcuenca: Agrío

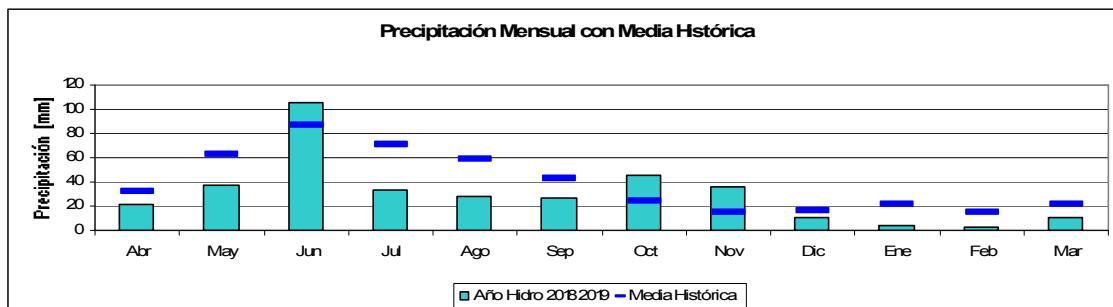
Latitud: 38°33'1.20"S

Longitud: 70°40'48.30"O

Altura: 1038 msnm

| | ABR | MAY | JUN | JUL | AGO | SEP | OCT | NOV | DIC | ENE | FEB | MAR |
|-----------------------|------|------|------|------|------|------|------|------|------|------|------|------|
| 1 | 0 | 0 | 0 | 0 | 0 | 0 | 0 | 6 | 0 | 0 | 0 | 0 |
| 2 | 0 | 0 | 0 | 2 | 0 | 0 | 0 | 1 | 0 | 0 | 0 | 0 |
| 3 | 0 | 0 | 0 | 0 | 0 | 0 | 0 | 0 | 0 | 0 | 0 | 0 |
| 4 | 0 | 0 | 0 | 3 | 0 | 0 | 0 | 0 | 0 | 0 | 0 | 0 |
| 5 | 0 | 0 | 2 | 2 | 0 | 0 | 0 | 0 | 0 | 0 | 0 | 0 |
| 6 | 0 | 0 | 0 | 8 | 0 | 0 | 0 | 0 | 0 | 0 | 0 | 3 |
| 7 | 0 | 3 | 4 | 4 | 0 | 0 | 0 | 0 | 0 | 0 | 0 | 0 |
| 8 | 0 | 0 | 10 | 0 | 0 | 0 | 0 | 0 | 0 | 0 | 0 | 0 |
| 9 | 9 | 0 | 34 | 0 | 0 | 0 | 0 | 0 | 0 | 0 | 0 | 0 |
| 10 | 0 | 0 | 5 | 0 | 0 | 0 | 0 | 16 | 0 | 0 | 2 | 0 |
| 11 | 11 | 0 | 0 | 0 | 0 | 0 | 0 | 4 | 5 | 0 | 0 | 0 |
| 12 | 0 | 0 | 3 | 2 | 0 | 0 | 0 | 7 | 0 | 0 | 0 | 0 |
| 13 | 0 | 0 | 12 | 0 | 0 | 0 | 0 | 0 | 0 | 0 | 0 | 0 |
| 14 | 0 | 0 | 7 | 3 | 0 | 0 | 0 | 0 | 2 | 2 | 0 | 0 |
| 15 | 0 | 0 | 0 | 0 | 0 | 0 | 0 | 0 | 0 | 0 | 0 | 8 |
| 16 | 0 | 4 | 0 | 0 | 0 | 0 | 0 | 0 | 0 | 0 | 0 | 0 |
| 17 | 0 | 0 | 0 | 0 | 0 | 2 | 10 | 0 | 0 | 0 | 0 | 0 |
| 18 | 0 | 0 | 0 | 5 | 0 | 4 | 14 | 0 | 0 | 0 | 0 | 0 |
| 19 | 0 | 0 | 0 | 4 | 0 | 0 | 2 | 0 | 0 | 0 | 0 | 0 |
| 20 | 0 | 2 | 0 | 0 | 0 | 0 | 1 | 0 | 0 | 0 | 0 | 0 |
| 21 | 2 | 0 | 1 | 0 | 0 | 8 | 0 | 0 | 0 | 0 | 0 | 0 |
| 22 | 0 | 0 | 0 | 0 | 4 | 0 | 0 | 2 | 0 | 0 | 0 | 0 |
| 23 | 0 | 0 | 0 | 0 | 0 | 0 | 15 | 0 | 0 | 0 | 0 | 0 |
| 24 | 0 | 0 | 0 | 0 | 0 | 0 | 1 | 0 | 0 | 0 | 0 | 0 |
| 25 | 0 | 0 | 0 | 0 | 0 | 0 | 0 | 0 | 0 | 0 | 0 | 0 |
| 26 | 0 | 0 | 20 | 0 | 0 | 9 | 0 | 0 | 0 | 2 | 0 | 0 |
| 27 | 0 | 0 | 8 | 0 | 0 | 2 | 0 | 0 | 0 | 0 | 0 | 0 |
| 28 | 0 | 16 | 0 | 0 | 0 | 2 | 0 | 0 | 0 | 0 | 0 | 0 |
| 29 | 0 | 6 | 0 | 0 | 0 | 0 | 0 | 0 | 4 | 0 | 0 | 0 |
| 30 | 0 | 5 | 0 | 0 | 20 | 0 | 0 | 0 | 0 | 0 | 0 | 0 |
| 31 | 0 | 2 | 0 | 0 | 4 | 0 | 2 | 0 | 0 | 0 | 0 | 0 |
| Media Histórica (*) | 32 | 63 | 86 | 71 | 59 | 43 | 25 | 15 | 16 | 22 | 14 | 21 |
| Máxima Histórica (*) | 96 | 197 | 188 | 237 | 147 | 131 | 72 | 45 | 74 | 81 | 62 | 130 |
| Año Ocurrencia Máxima | 2004 | 2008 | 2000 | 2000 | 2005 | 1999 | 2016 | 2012 | 2017 | 2013 | 2002 | 2001 |

(*) Estadística sobre la serie 1997 - 2019



**PRECIPITACIONES DIARIAS AÑO HIDROLÓGICO 2018 - 2019
COMPARACIÓN CON MEDIA HISTÓRICA**

Código: 5500.01

Estación: **NAC. A° HUARENCHENQUE**

Cuenca: Río Neuquén

Subcuenca: Agrío

Latitud: 38°16'18.88"S

Longitud: 70°55'6.98"O

Altura: 2096 smnm

| | ABR | MAY | JUN | JUL | AGO | SEP | OCT | NOV | DIC | ENE | FEB | MAR |
|-----------------------|------|------|------|------|------|------|------|------|------|------|------|------|
| 1 | 0 | 0 | 0 | 0 | 0 | 0 | 0 | 0 | 0 | 0 | 0 | 0 |
| 2 | 0 | 1 | 0 | 4 | 1 | 0 | 0 | 10 | 0 | 0 | 0 | 0 |
| 3 | 0 | 0 | 0 | 0 | 0 | 0 | 0 | 0 | 0 | 0 | 0 | 0 |
| 4 | 14 | 0 | 0 | 1 | 0 | 0 | 0 | 4 | 0 | 0 | 0 | 0 |
| 5 | 0 | 0 | 0 | 3 | 3 | 4 | 0 | 0 | 3 | 0 | 0 | 0 |
| 6 | 0 | 0 | 0 | 2 | 3 | 0 | 0 | 0 | 0 | 0 | 0 | 29 |
| 7 | 0 | 4 | 10 | 3 | 2 | 0 | 1 | 0 | 0 | 3 | 0 | 4 |
| 8 | 0 | 0 | 5 | 0 | 0 | 0 | 5 | 0 | 0 | 11 | 0 | 3 |
| 9 | 34 | 0 | 33 | 0 | 0 | 0 | 0 | 2 | 0 | 4 | 0 | 0 |
| 10 | 14 | 0 | 3 | 0 | 0 | 0 | 0 | 21 | 9 | 0 | 12 | 0 |
| 11 | 12 | 0 | 0 | 0 | 0 | 0 | 0 | 1 | 12 | 0 | 0 | 0 |
| 12 | 0 | 0 | 1 | 12 | 0 | 0 | 0 | 3 | 0 | 0 | 0 | 0 |
| 13 | 0 | 9 | 0 | 12 | 4 | 0 | 0 | 0 | 5 | 0 | 0 | 0 |
| 14 | 0 | 0 | 0 | 7 | 0 | 0 | 0 | 2 | 0 | 0 | 0 | 0 |
| 15 | 0 | 0 | 1 | 3 | 0 | 0 | 0 | 0 | 0 | 0 | 0 | 0 |
| 16 | 0 | 4 | 0 | 0 | 0 | 1 | 0 | 4 | 0 | 0 | 0 | 0 |
| 17 | 0 | 3 | 0 | 0 | 9 | 7 | 5 | 0 | 0 | 0 | 0 | 0 |
| 18 | 0 | 0 | 0 | 0 | 3 | 10 | 0 | 0 | 0 | 0 | 0 | 0 |
| 19 | 0 | 0 | 0 | 6 | 0 | 4 | 0 | 0 | 0 | 0 | 0 | 0 |
| 20 | 0 | 3 | 0 | 0 | 0 | 9 | 0 | 0 | 0 | 0 | 0 | 0 |
| 21 | 0 | 0 | 0 | 3 | 0 | 9 | 0 | 7 | 0 | 0 | 0 | 0 |
| 22 | 8 | 0 | 3 | 3 | 4 | 3 | 2 | 0 | 0 | 0 | 4 | 0 |
| 23 | 0 | 0 | 2 | 0 | 4 | 5 | 9 | 0 | 0 | 0 | 0 | 0 |
| 24 | 0 | 0 | 0 | 0 | 0 | 0 | 2 | 0 | 0 | 0 | 0 | 0 |
| 25 | 0 | 0 | 0 | 0 | 0 | 0 | 0 | 0 | 0 | 0 | 0 | 0 |
| 26 | 5 | 5 | 9 | 0 | 0 | 10 | 0 | 0 | 0 | 0 | 0 | 0 |
| 27 | 0 | 0 | 18 | 0 | 0 | 3 | 0 | 0 | 0 | 0 | 0 | 0 |
| 28 | 0 | 18 | 0 | 0 | 0 | 6 | 4 | 0 | 0 | 0 | 0 | 0 |
| 29 | 0 | 4 | 3 | 0 | 5 | 10 | 6 | 0 | 12 | 0 | 0 | 0 |
| 30 | 0 | 9 | 0 | 0 | 13 | 3 | 0 | 0 | 0 | 0 | 0 | 0 |
| 31 | 0 | 5 | 0 | 0 | 3 | 0 | 0 | 0 | 0 | 0 | 0 | 0 |
| Media Histórica (*) | 70 | 131 | 136 | 107 | 90 | 55 | 54 | 37 | 35 | 33 | 47 | 38 |
| Máxima Histórica (*) | 162 | 441 | 360 | 276 | 204 | 130 | 220 | 92 | 112 | 127 | 167 | 125 |
| Año Ocurrencia Máxima | 2004 | 2001 | 2003 | 2001 | 2002 | 1999 | 2009 | 2005 | 2006 | 2001 | 2012 | 2002 |

(*) Estadística sobre la serie 1999 - 2019

